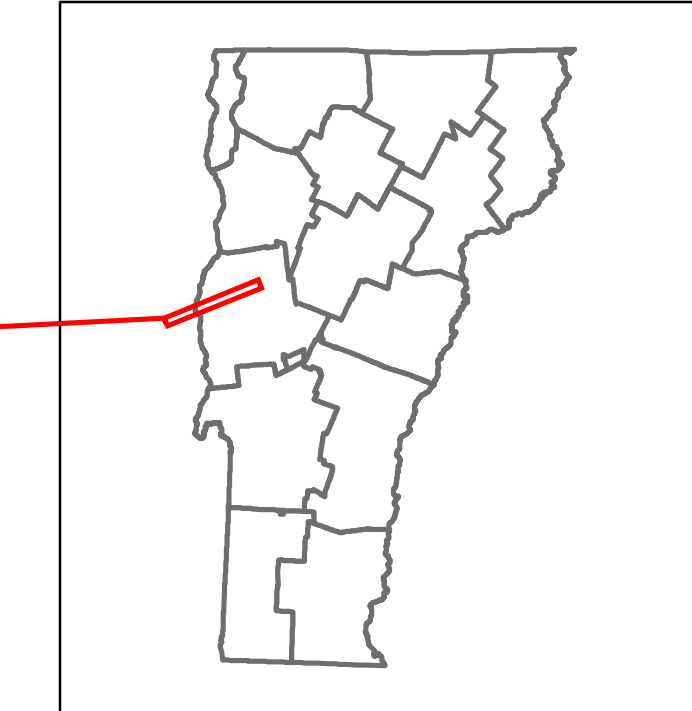


DISTRICT	TOWN	ROUTE
5	ADDISON	VT-17



Base Map


1 in = 1.1 miles



Stick Diagram

- Town Center
- Intersecting State Routes (excl. ramps/approaches)
- Other Intersecting Highways, Ramps, Approaches
- Railroad Crossings
- Primary Structures
- Secondary Structures
- Divided State Highway
- State Highway
- Divided Town Highway
- Town Highway
- Streams (Hydraulic Structure)
- Town Boundary
- Village/IC Boundaries
- District Boundaries
- State/Town Highway Change
- Divided Highway Limits
- Ghost Section Boundary
- Federal Urban Area Limits

Scale: 1 INCH = 2,000 FEET



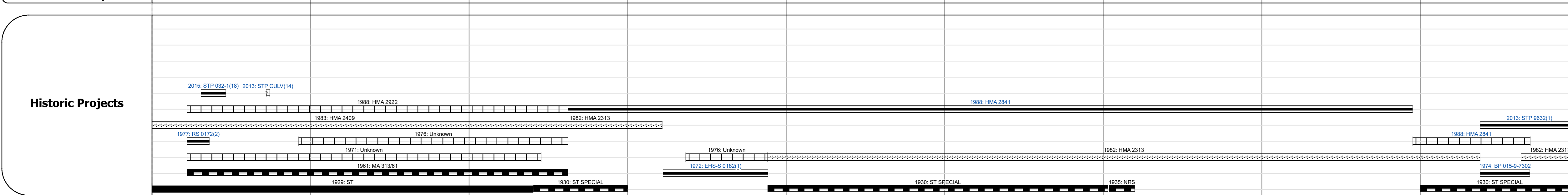
Road Widths	Travellane	32	31	29	26.5	25	30	29	28	38	39	28	22	27	28	27	26	27.5	26.5	27	33	29	
	Roadway																						
	Lane Count																						
	Base																						
	Subbase																						

Curves	23	15	15	7	3	3	7	3	3	3	6	16	12	12	15	6	3	4.5				
---------------	----	----	----	---	---	---	---	---	---	---	---	----	----	----	----	---	---	-----	--	--	--	--

Grades																							
---------------	--	--	--	--	--	--	--	--	--	--	--	--	--	--	--	--	--	--	--	--	--	--	--

Guardrails																							
-------------------	--	--	--	--	--	--	--	--	--	--	--	--	--	--	--	--	--	--	--	--	--	--	--

Rumblestrips																							
---------------------	--	--	--	--	--	--	--	--	--	--	--	--	--	--	--	--	--	--	--	--	--	--	--



Maintenance Garage																							
---------------------------	--	--	--	--	--	--	--	--	--	--	--	--	--	--	--	--	--	--	--	--	--	--	--

Speed Zone																							
-------------------	--	--	--	--	--	--	--	--	--	--	--	--	--	--	--	--	--	--	--	--	--	--	--

Functional Class																							
-------------------------	--	--	--	--	--	--	--	--	--	--	--	--	--	--	--	--	--	--	--	--	--	--	--


National Highway System																							
--------------------------------	--	--	--	--	--	--	--	--	--	--	--	--	--	--	--	--	--	--	--	--	--	--	--

Limited Access Highway																							
-------------------------------	--	--	--	--	--	--	--	--	--	--	--	--	--	--	--	--	--	--	--	--	--	--	--

Customer Service Level																							
-------------------------------	--	--	--	--	--	--	--	--	--	--	--	--	--	--	--	--	--	--	--	--	--	--	--

Traffic Counters																							
-------------------------	--	--	--	--	--	--	--	--	--	--	--	--	--	--	--	--	--	--	--	--	--	--	--

AADT Counts	2018	3600				2700						2400									3000		1800
	2017	3800				2900						2400									2900		1800
	2016	3900				3000						2400									2700		1800
	2015	4100				3200						2400									2600		1800
	2014	3800				3000						2000									2400		1700



STRUCTURE DESCRIPTIONS

Bridge 1:
Other
Structure No. 200032000101012
Structure Type: Other
Features Intersected: LAKE CHAMPLAIN
Maintenance/Ownership: Other State Agencies

Culvert 2:
Culvert - 2013
Structure No. 300032000201011
Length: 12'
Under Clearance: 6.67'
Facility Carried: VT 17
Structure Type: SEGMENTAL RC BOX
Features Intersected: BROOK
Maintenance: State

Bridge 4:
Stringer/multi-beam or girder - 1934
Structure No. 200032000401012
Length: 74'
Width: 24.0'
Facility Carried: VT 17 ML
Structure Type: STEEL BEAM
Features Intersected: DEAD CREEK
Surface: Concrete
Maintenance/Ownership: State

Culvert 6:
Culvert - 1919
Structure No. 300032000601011
Length: 6'
Under Clearance: 5.42'
Facility Carried: VT 17
Structure Type: ACCGMPP
Features Intersected: CATTLE PASS
Maintenance: State

<p>Historic Projects</p> <ul style="list-style-type: none"> Unknown Bituminous Concrete Retreatment Resurface Bituminous Mix Skippy Mix Bituminous Seal <p>Indicated plans available - http://vtransmap01.aot.state.vt.us/p/dpdr/DWebstore/</p>	<p>Functional Class</p> <ul style="list-style-type: none"> 1 - Interstate System 2 - Other 3 - Principal Arterial 4 - Minor Arterial 5 - Major Collector 6 - Minor Collector 	<p>Curves</p> <ul style="list-style-type: none"> Left (degrees) Right (degrees) <p>Grades</p> <ul style="list-style-type: none"> Left (percent) Right (percent) grade up grade down 	<p>Traffic Counters</p> <ul style="list-style-type: none"> Continuous (CTC) Weight-In-Motion (WIM) Short-Term, Scheduled Short-Term, Unscheduled <p>High Crash Locations (HCL's)</p> <p>Sections (& Intersections)</p> <ul style="list-style-type: none"> 1 - 100 (1 - 10) 101 - 200 (11 - 20) 201 - 300 (21 - 30) 301 - 400 (31 - 40) 401 - 800 (41 - 113) 	<p>Mileage by Functional Class By Sheet</p> <p>032 4 - minor Arterial 9.000</p>	<p>Mileage by Town By Sheet</p> <p>ADDISON - V017-0101 9.0 of 11.133</p>	<p>DISTRICT</p> <p>5</p>	<p>TOWN</p> <p>ADDISON</p>	<p>Date: 12/02/19</p>	<p>ROUTE</p> <p>VT-17</p> <p>ETE mileage: 0.0 to 9.0</p>