

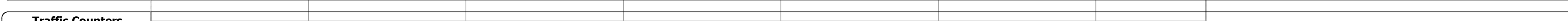



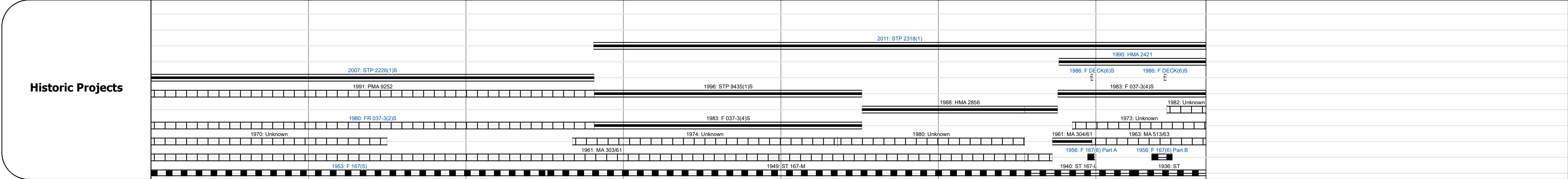
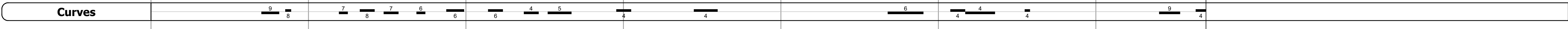
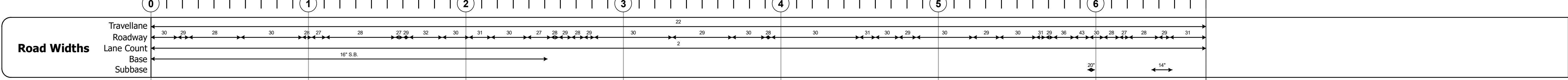
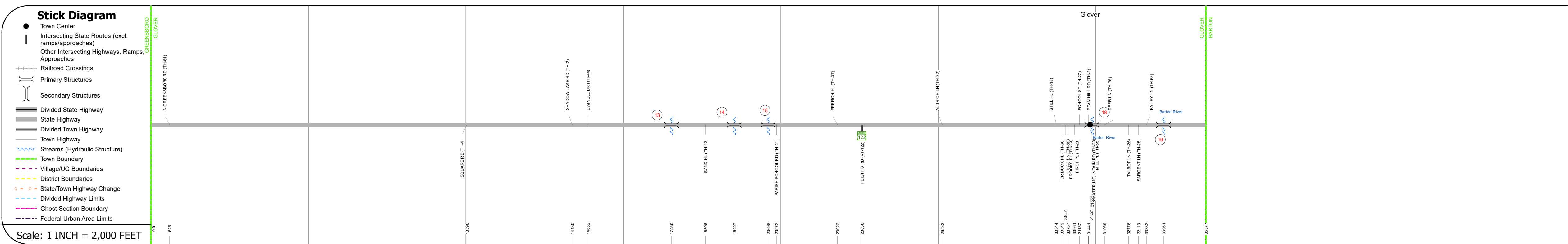
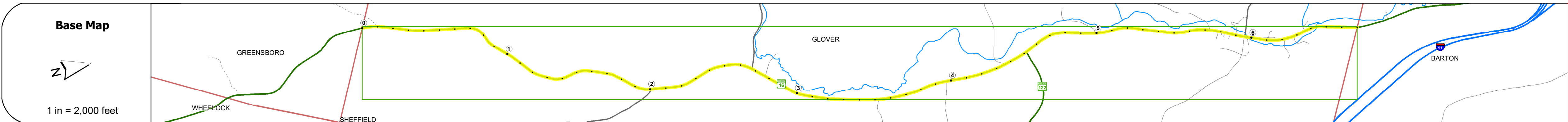
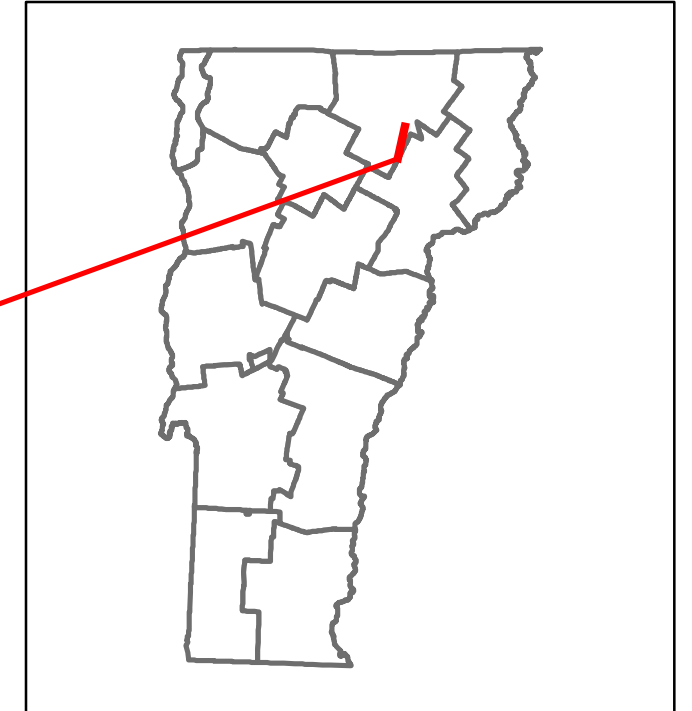


# Route Log and Progress Chart

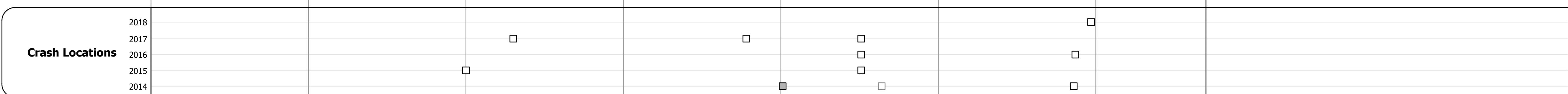
**DRAFT**

Please Note: Errors and Omissions May Exist.  
Contact the VTrans Mapping Section with questions or concerns.

DISTRICT	TOWN	ROUTE
9	GLOVER	VT-16



Year	Station 0+00	Station 1+00	Station 2+00	Station 3+00	Station 4+00	Station 5+00	Station 6+00
2018	1700		2200		2400		2300
2017	1600		2100		2400		2700
2016	1500		2100		2300		3200
2015	1400		2000		2300		3600
2014	1300		2000		2300		3500



## STRUCTURE DESCRIPTIONS

- Culvert 13:**  
Culvert - 1949  
Structure No. 300037001310081  
Length: 6'  
Under Clearance: 6.0'  
Facility Carried: VT16  
Structure Type: ACCGMP  
Features Intersected: BROOK  
Maintenance: State
- Culvert 14:**  
Culvert - 1949  
Structure No. 300037001410081  
Length: 8'  
Under Clearance: 4.0'  
Facility Carried: VT16  
Structure Type: STONE / CONC BOX  
Features Intersected: BROOK  
Maintenance: State
- Bridge 15:**  
Frame - 1919  
Structure No. 300037001510081  
Length: 37'  
Width: 27.5'  
Under Clearance: 7.0'  
Facility Carried: VT16  
Structure Type: CONCRETE RIGID FRAME  
Features Intersected: BROOK  
Surface: Bituminous  
Maintenance: State
- Bridge 18:**  
Stringer/multi-beam or girder - 1956  
Structure No. 200037001810082  
Length: 69'  
Width: 29.9'  
Facility Carried: VT 16 ML  
Structure Type: ROLLED BEAM  
Features Intersected: BARTON RIVER  
Surface: Bituminous  
Maintenance/Ownership: State
- Bridge 19:**  
Stringer/multi-beam or girder - 1956  
Structure No. 200037001910082  
Length: 74'  
Width: 30.3'  
Facility Carried: VT 16 ML  
Structure Type: ROLLED BEAM  
Features Intersected: BARTON RIVER  
Surface: Bituminous  
Maintenance/Ownership: State

<b>Historic Projects</b> <ul style="list-style-type: none"> <li>Unknown</li> <li>Retreatment</li> <li>Resurface</li> <li>Bituminous Mix</li> <li>Skippy Mix</li> <li>Bituminous Seal</li> </ul>	<b>Functional Class</b> <ul style="list-style-type: none"> <li>1 - Interstate System</li> <li>2 - Other Freeways and Expressways</li> <li>3 - Principal Arterial</li> <li>4 - Minor Arterial</li> <li>5 - Major Collector</li> <li>6 - Minor Collector</li> </ul>	<b>Curves</b> <ul style="list-style-type: none"> <li>Left (degrees)</li> <li>Right (degrees)</li> </ul>	<b>Grades</b> <ul style="list-style-type: none"> <li>Up (percent)</li> <li>Down (percent)</li> </ul>	<b>Traffic Counters</b> <ul style="list-style-type: none"> <li>Continuous (CTC)</li> <li>Weight-In-Motion (WIM)</li> <li>Short-Term, Scheduled</li> <li>Short-Term, Unscheduled</li> </ul>	<b>Crash Locations</b> <ul style="list-style-type: none"> <li>Fatal</li> <li>Injury</li> <li>Property Damage Only</li> <li>Unknown Crash Type</li> </ul>	<b>Mileage by Functional Class By Sheet</b> 037-3 4 - Minor Arterial 6.700	<b>Mileage by Town By Sheet</b> GLOVER - V016-1008 6.7 of 6.7	<b>DISTRICT</b> 9	<b>TOWN</b> GLOVER	<b>Date:</b> 12/02/19	<b>ROUTE</b> VT-16 ETE mileage: 11.471 to 18.171
<b>Speed Zones</b> 25 30 35 40 45 50 55 60 65						<b>Page Total Mileage:</b> 6.700 mi		<b>Page Total Mileage:</b> 6.7 mi		<b>1 of 1</b> TWN mileage: 0.0 to 6.7	

For More Information Contact - Vermont Agency of Transportation, Policy, Planning and Intermodal Development Division - Mapping Section, 1 National Life Drive, Montpelier, VT 05633-5001 Telephone: 802-828-2600.