Route Log and Progress Chart

DRAFT

Please Note: Errors and Omissions May Exist.
Contact the VTrans Mapping Section with questions or concerns.

DISTRICT	TOWN	ROUTE
9	BARTON	VT-16

VTrans Working to Get You There — Vermont Agency of Transportation

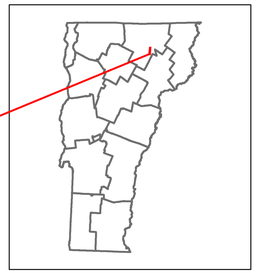

VERMONT 16

Base Map

1 in = 1,000 feet

Stick Diagram

- Town Center
- Intersecting State Routes (excl. ramps/approaches)
- Other Intersecting Highways, Ramps, Approaches
- Railroad Crossings
- Primary Structures
- Secondary Structures
- Divided State Highway
- State Highway
- Divided Town Highway
- Town Highway
- Streams (Hydraulic Structure)
- Town Boundary
- Village/UC Boundaries
- District Boundaries
- State/Town Highway Change
- Divided Highway Limits
- Ghost Section Boundary
- Federal Urban Area Limits

Scale: 1 INCH = 2,000 FEET

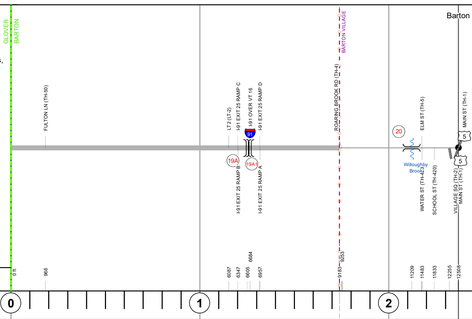

Road Widths

Travellane	22 / 11 / 22 / 11 / 22
Roadway	31 / 30 / 29 / 31 / 24 31 21 32 33 23 30 / 32 / 30 29 30 / 28 / 31 / 24
Lane Count	2 / 1 / 2
Base	3" P.M.
Subbase	24" Gravel

Curves

Grades

Guardrails

Rumblestrips

Historic Projects



Maintenance Garage

District 9 - HWY Maintenance Barton Garage

Speed Zone

40

Functional Class

4 — 5

National Highway System

Limited Access Highway

Customer Service Level

Regional Corridor — Local Connector — Class 1 Town Highway

Traffic Counters

AADT Counts

2018	2300	2700	2900	3200	3300
2017	2700	3100	3400	3700	3900
2016	3200	3500	3800	4300	4500
2015	3600	3900	4300	4800	5100
2014	3500	4000	4100	4600	4900

Crash Locations



STRUCTURE DESCRIPTIONS

Bridge 19A:
Stringer/multi-beam or girder - 1971
Structure No. 200091102S10022
Length: 180'
Facility Carried: I 91 ML
Structure Type: CONT.ROLLED BM
Features Intersected: I 91 OVER VT 16

Bridge 19A1:
Stringer/multi-beam or girder - 1971
Structure No. 200091102N10022
Length: 180'
Facility Carried: I 91 ML
Structure Type: CONT. ROLLED BM
Features Intersected: I 91 OVER VT 16

Bridge 20:
Slab - 2017
Structure No. 200037002010022
Length: 47'
Width: 30.0'
Facility Carried: VT 16 ML
Structure Type: PRESTRESSED SLAB
Features Intersected: CRYSTAL LAKE OUTLET
2
Surface: Bituminous
Maintenance/Ownership: Town

Historic Projects

Unknown, Retreatment, Resurface, Bituminous Mix, Skinny Mix, Bituminous Seal, Bituminous Concrete, Bituminous Macadam, Cold Plane and Bituminous Concrete, Concrete, Gravel, Surface Treated Gravel, Plant Mix, Reclaimed Base and Bituminous Concrete

Indicated plans available - http://vtransmap01.aot.state.vt.us/rp/dpr/Diwebstore/

Functional Class

1 - Interstate System; 2 - Other Freeways and Expressways; 3 - Principal Arterial; 4 - Minor Arterial; 5 - Major Collector; 6 - Minor Collector

Speed Zones

25 30 35 40 45 50 55 60 65

Curves

(degrees) Left, Right

Grades

(percent) grade up, grade down

Road Widths

(ft)

Traffic Counters

Continuous (CTC); Weigh-In-Motion (WIM); Short-Term, Scheduled; Short-Term, Unscheduled (counter ID)

AADT

(count)

Crash Locations

Fatal; Injury; Property Damage Only; Unknown Crash Type

High Crash Locations (HCL's)

Sections (& Intersections)

HCL No.	
1 - 100 (1 - 10)	201 - 300 (21 - 30)
101 - 200 (11 - 20)	301 - 400 (31 - 40)
	401 - 800 (41 - 113)

Mileage by Functional Class By Sheet

037-3	4 - Minor Arterial	1.318
0286	5 - Major Collector	1.051

Page Total Mileage: 2.369 mi

Mileage by Town By Sheet

BARTON - V016-1002	2.369 of 2.369

Page Total Mileage: 2.369 mi

DISTRICT	TOWN	Date: 12/02/19	ROUTE
9	BARTON	1 of 1 TWN mileage: 0.0 to 2.369	VT-16 ETE mileage: 18.171 to 20.54

For More Information Contact - Vermont Agency of Transportation, Policy, Planning and Intermodal Development Division - Mapping Section, 1 National Life Drive, Montpelier, VT 05633-5001 Telephone: 802-828-2600.