Route Log and Progress Chart

DRAFT

Please Note: Errors and Omissions May Exist.
Contact the VTrans Mapping Section with questions or concerns.

DISTRICT	TOWN	ROUTE
7	HARDWICK	VT-16

VTrans Working to Get You There — Vermont Agency of Transportation

Base Map

1 in = 2,000 feet

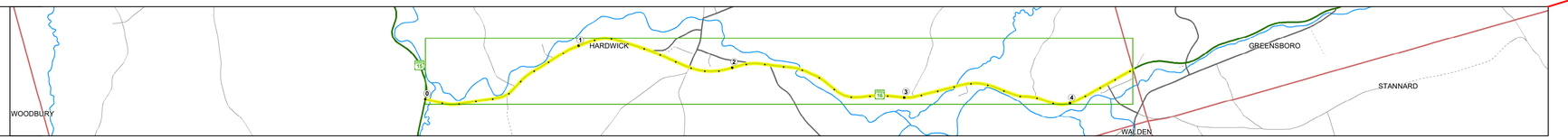

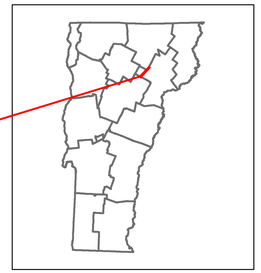

VERMONT 16

Stick Diagram

- Town Center
- Intersecting State Routes (excl. ramps/approaches)
- Other Intersecting Highways, Ramps, Approaches
- Railroad Crossings
- Primary Structures
- Secondary Structures
- Divided State Highway
- State Highway
- Divided Town Highway
- Town Highway
- Streams (Hydraulic Structure)
- Town Boundary
- Village/UC Boundaries
- District Boundaries
- State/Town Highway Change
- Divided Highway Limits
- Ghost Section Boundary
- Federal Urban Area Limits

Scale: 1 INCH = 2,000 FEET

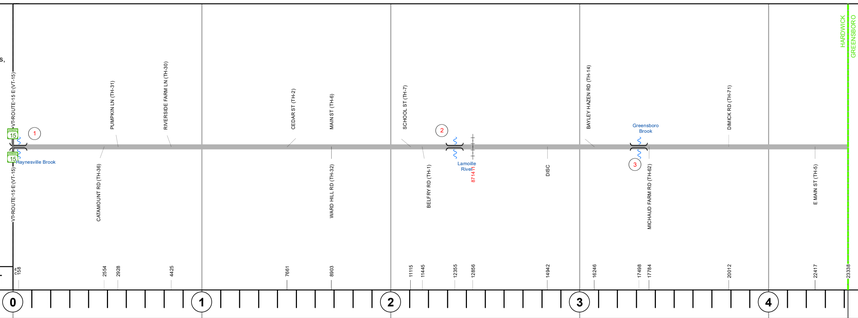

Road Widths

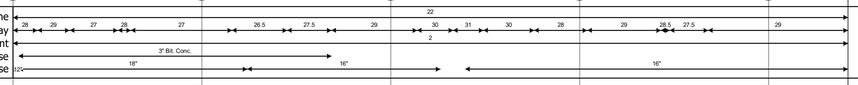

Curves

Grades

Guardrails

Rumblestrips



Historic Projects

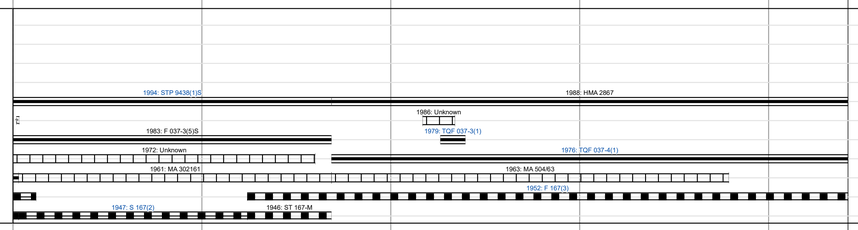

Maintenance Garage

Speed Zone

Functional Class

National Highway System



Limited Access Highway

Customer Service Level

Traffic Counters

AADT Counts

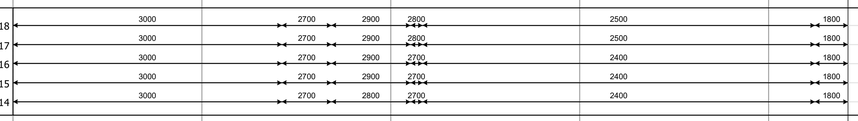

Crash Locations

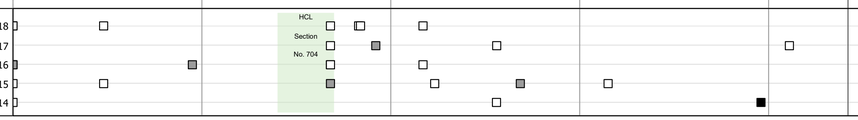

STRUCTURE DESCRIPTIONS

Bridge 1:
Stringer/multi-beam or girder - 1950
Structure No. 200037000103052
Length: 84'
Width: 30.0'
Facility Carried: VT 16 ML
Structure Type: ROLLED BEAM
Features Intersected: HAYNESVILLE BROOK
Surface: Bituminous
Maintenance/Ownership: State

Bridge 2:
Stringer/multi-beam or girder - 1919
Structure No. 200037000203052
Length: 108'
Width: 33.5'
Facility Carried: VT 16 ML
Structure Type: 2SP ROLLED BEAM
Features Intersected: LAMOILLE RIVER
Surface: Bituminous
Maintenance/Ownership: State

Bridge 3:
Stringer/multi-beam or girder - 1952
Structure No. 200037000303052
Length: 34'
Width: 29.5'
Facility Carried: VT 16 ML
Structure Type: ROLLED BEAM
Features Intersected: GREENSBORO BROOK
Surface: Bituminous
Maintenance/Ownership: State

Historic Projects: Unknown; Retreatment; Resurface; Bituminous Mix; Skinny Mix; Bituminous Seal; Bituminous Concrete; Bituminous Macadam; Cold Plane and Bituminous Concrete; Concrete; Gravel; Surface Treated Gravel; Plant Mix; Reclaimed Base and Bituminous Concrete

Indicated plans available - http://vtransmap01.aot.state.vt.us/rp/dpr/Diwebstore/

Functional Class: 1 - Interstate System; 2 - Other Freeways and Expressways; 3 - Principal Arterial; 4 - Minor Arterial; 5 - Major Collector; 6 - Minor Collector

Speed Zones: 25 30 35 40 45 50 55 60 65

Curves: Left, Right (degrees)

Grades: grade up, grade down (percent)

Road Widths (ft)

Traffic Counters: Continuous (CTC); Weigh-In-Motion (WIM); Short-Term, Scheduled; Short-Term, Unscheduled (counter ID)

AADT (count)

Crash Locations: Fatal; Injury; Property Damage Only; Unknown Crash Type

High Crash Locations (HCL's) Sections (& Intersections)
HCL No.: 1 - 100 (1 - 10); 101 - 200 (11 - 20); 201 - 300 (21 - 30); 301 - 400 (31 - 40); 401 - 800 (41 - 113)

Mileage by Functional Class By Sheet

037-3	4 - Minor Arterial	4.420

Page Total Mileage: 4.420 mi

Mileage by Town By Sheet

HARDWICK - V016-0305		4.42 of 4.42

Page Total Mileage: 4.42 mi

DISTRICT	TOWN	Date: 12/02/19	ROUTE
7	HARDWICK	1 of 1 TWN mileage: 0.0 to 4.42	VT-16 ETE mileage: 0.0 to 4.42