







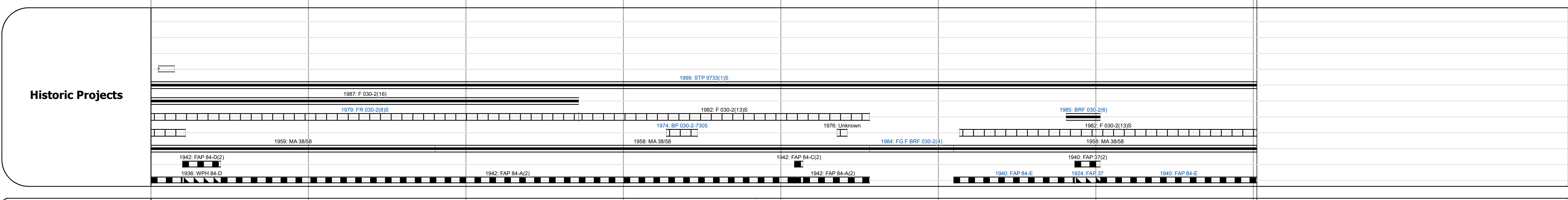
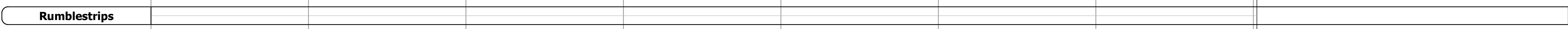
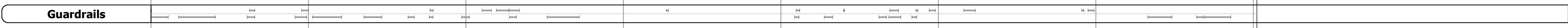

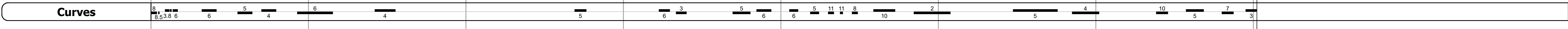
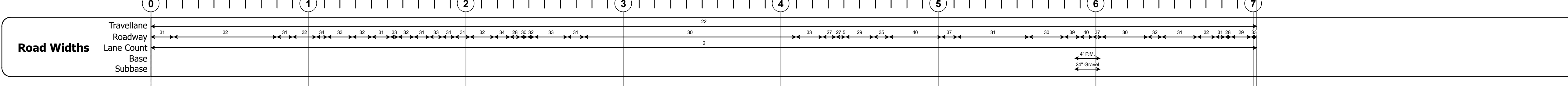
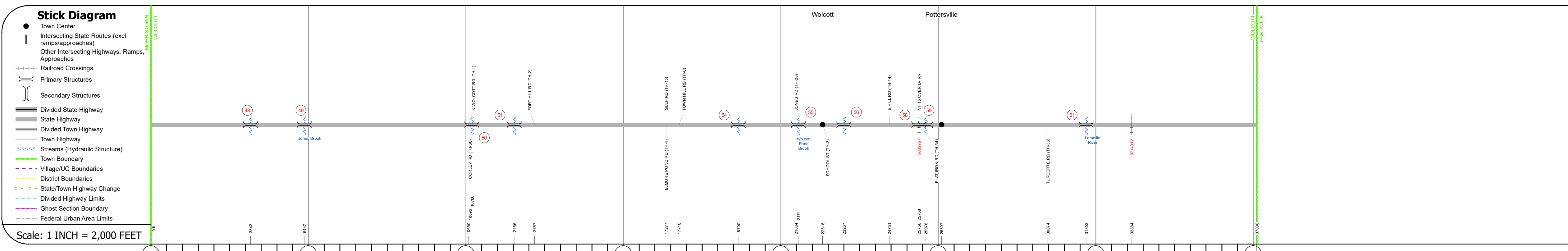
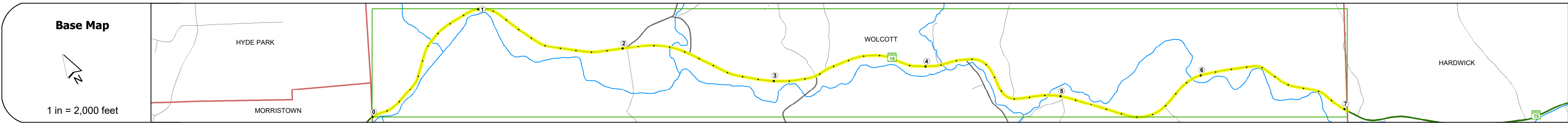
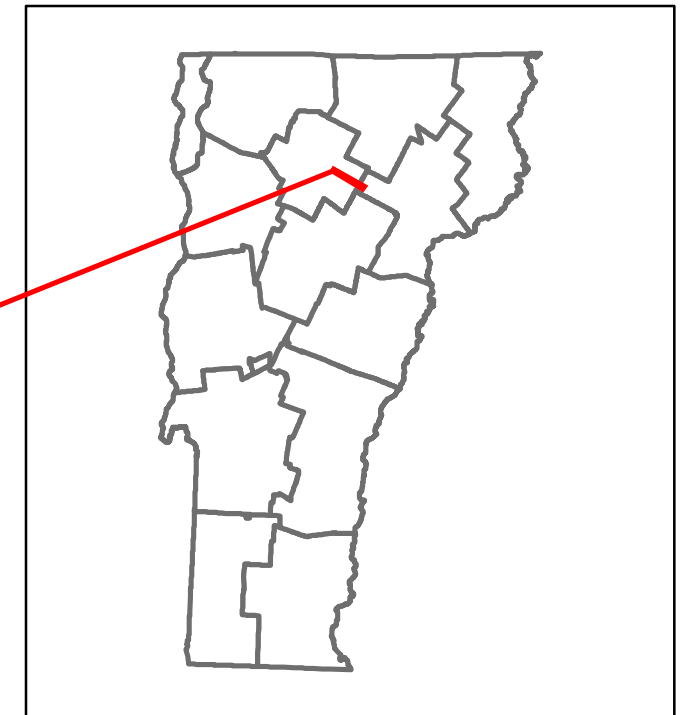


# Route Log and Progress Chart

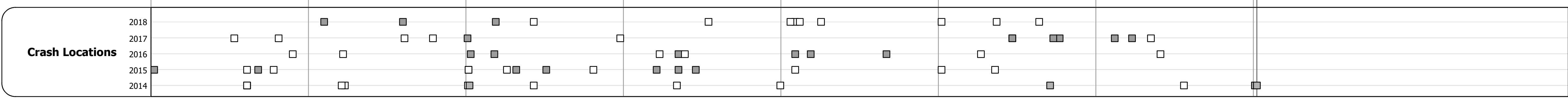
**DRAFT**

Please Note: Errors and Omissions May Exist.  
Contact the VTrans Mapping Section with questions or concerns.

DISTRICT	TOWN	ROUTE
8	WOLCOTT	VT-15



Year	Segment 0-1	Segment 1-2	Segment 2-3	Segment 3-4	Segment 4-5	Segment 5-6	Segment 6-7
2018	6600	5200	5100	5500	5100	5100	5100
2017	6800	5300	5100	5500	5100	5100	5100
2016	6900	5500	5000	5400	5000	5000	5000
2015	7100	5600	5000	5400	5000	5000	4900
2014	6700	5300	5000	5400	5000	5000	4800



## STRUCTURE DESCRIPTIONS

**Bridge 48:**  
Slab - 1941  
Structure No. 300030004808101  
Length: 23'  
Width: 31.0'  
Under Clearance: 11.0'  
Facility Carried: VT15  
Structure Type: CONCRETE SLAB  
Features Intersected: BROOK  
Surface: Bituminous  
Maintenance: State

**Culvert 49:**  
Culvert - 1941  
Structure No. 300030004908101  
Length: 8'  
Under Clearance: 6.0'  
Facility Carried: VT 15  
Structure Type: RC BOX  
Features Intersected: JONES BROOK  
Maintenance: State

**Culvert 50:**  
Culvert - 1941  
Structure No. 300030005008101  
Length: 6'  
Under Clearance: 4.0'  
Facility Carried: VT15  
Structure Type: CGMPP  
Features Intersected: DEFUNCT CATTLE PASS  
Maintenance: State

**Bridge 51:**  
Stringer/multi-beam or girder - 1941  
Structure No. 200030005108102  
Length: 128'  
Width: 26.4'  
Facility Carried: VT 15 ML  
Structure Type: TWO SPAN ROLLED BEAM  
Features Intersected: WILD BR. LAMOILLE RIVER  
Surface: Bituminous  
Maintenance/Ownership: State

**Culvert 54:**  
Culvert - 1941  
Structure No. 300030005408101  
Length: 8'  
Under Clearance: 3.0'  
Facility Carried: VT15  
Structure Type: RC BOX  
Features Intersected: BROOK  
Maintenance: State

**Bridge 55:**  
Tee Beam - 1934  
Structure No. 200030005508102  
Length: 42'  
Width: 33.7'  
Facility Carried: VT 15 ML  
Structure Type: CONCRETE T-BEAM  
Features Intersected: WOLCOTT POND BROOK  
Surface: Bituminous  
Maintenance/Ownership: State

**Culvert 56:**  
Culvert - 1976  
Structure No. 300030005608101  
Length: 6'  
Under Clearance: 6.0'  
Facility Carried: VT 15  
Structure Type: CGMPP  
Features Intersected: BROOK  
Maintenance: State

**Culvert 58:**  
Culvert - 1983  
Structure No. 200030005808102  
Length: 32'  
Width: 40.0'  
Facility Carried: VT 15 ML  
Structure Type: CONCRETE RIGID FRAME  
Features Intersected: VT 15 OVER LV RR  
Surface: Bituminous  
Maintenance/Ownership: State

**Bridge 59:**  
Stringer/multi-beam or girder - 1963  
Structure No. 200030005908102  
Length: 191'  
Width: 40.0'  
Facility Carried: VT 15 ML  
Structure Type: WELDED PLATE GIRDER  
Features Intersected: LAMOILLE RIVER  
Surface: Bituminous  
Maintenance/Ownership: State

**Bridge 61:**  
Stringer/multi-beam or girder - 1985  
Structure No. 200030006108102  
Length: 104'  
Width: 38.8'  
Facility Carried: VT 15 ML  
Structure Type: WELDED PLATE GIRDER  
Features Intersected: LAMOILLE RIVER  
Surface: Bituminous  
Maintenance/Ownership: State

<b>Historic Projects</b> <ul style="list-style-type: none"> <li>Unknown</li> <li>Retreatment</li> <li>Resurface</li> <li>Bituminous Mix</li> <li>Skinny Mix</li> <li>Bituminous Seal</li> </ul>	<b>Functional Class</b> <ul style="list-style-type: none"> <li>1 - Interstate System</li> <li>2 - Other Freeways and Expressways</li> <li>3 - Principal Arterial</li> <li>4 - Minor Arterial</li> <li>5 - Major Collector</li> <li>6 - Minor Collector</li> </ul>	<b>Curves</b> <ul style="list-style-type: none"> <li>Left</li> <li>Right</li> </ul>	<b>Grades</b> <ul style="list-style-type: none"> <li>grade up</li> <li>grade down</li> </ul>	<b>Traffic Counters</b> <ul style="list-style-type: none"> <li>Continuous (CTC)</li> <li>Weigh-In-Motion (WIM)</li> <li>Short-Term, Scheduled</li> <li>Short-Term, Unscheduled</li> </ul>	<b>Crash Locations</b> <ul style="list-style-type: none"> <li>Fatal</li> <li>Injury</li> <li>Property Damage Only</li> <li>Unknown Crash Type</li> </ul>	<b>Mileage by Functional Class By Sheet</b> 030-2 4 - Minor Arterial 7.023	<b>Mileage by Town By Sheet</b> WOLCOTT - V015-0810 7.023 of 7.023	<b>DISTRICT</b> 8	<b>TOWN</b> WOLCOTT	<b>Date:</b> 12/02/19	<b>ROUTE</b> VT-15 ETE mileage: 45.75 to 52.773
--	--	--	---	--	---	---	---	----------------------	------------------------	-----------------------	---