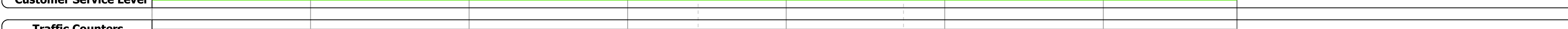






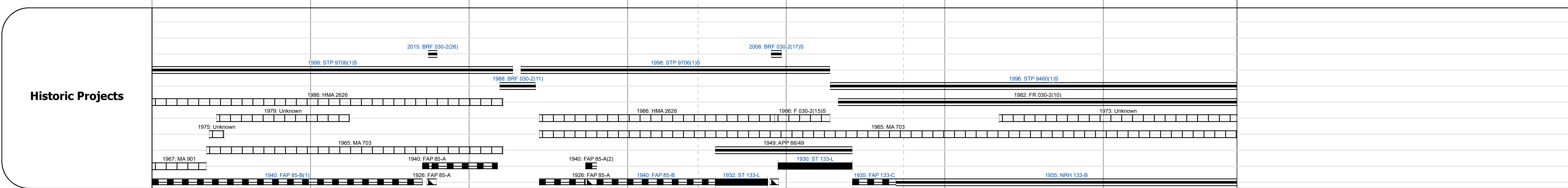
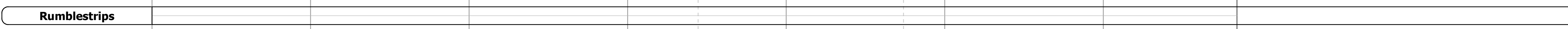

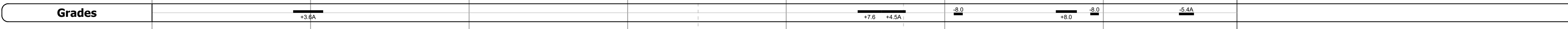
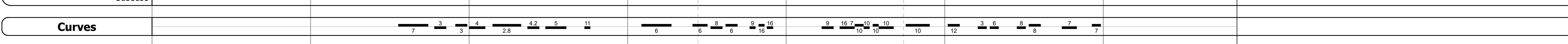
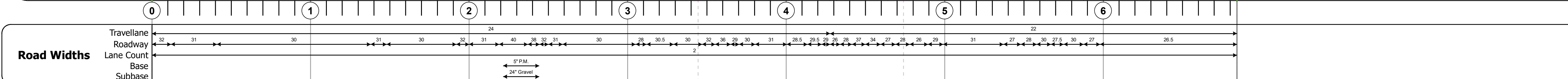
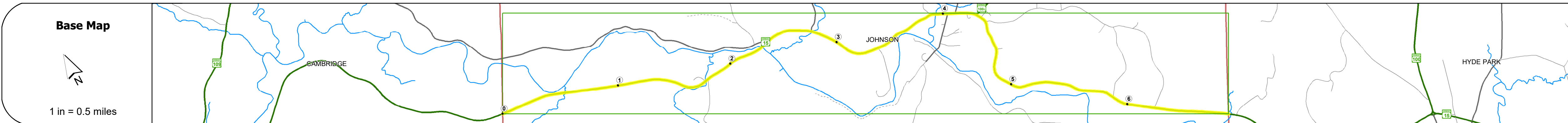
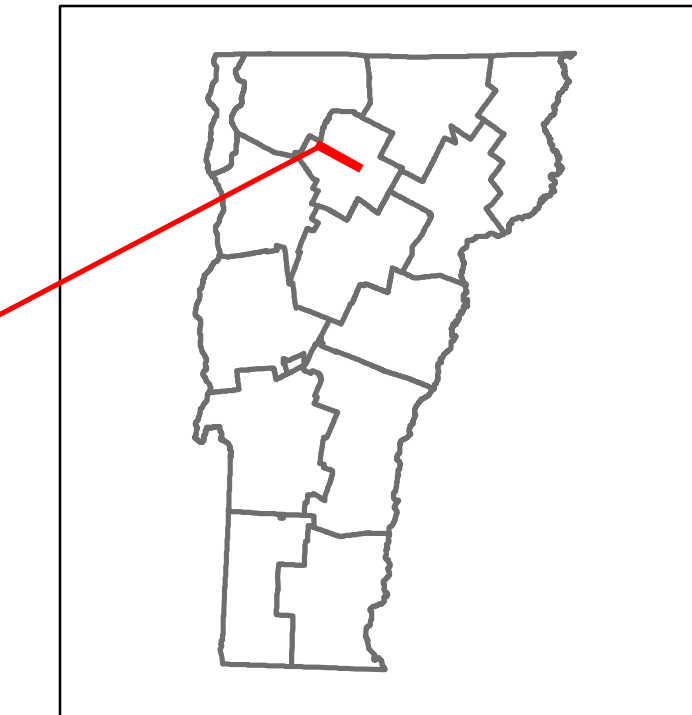
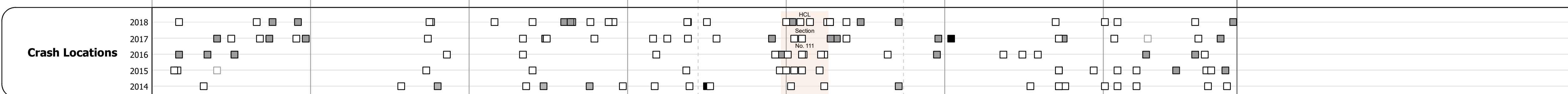


DISTRICT	TOWN	ROUTE
8	JOHNSON	VT-15



Year	Station 0+00	Station 1+00	Station 2+00	Station 3+00	Station 4+00	Station 5+00	Station 6+00
2018	6300	7100	8300	8600	8400	8600	6800
2017	6300	7100	8400	8600	8400	8600	6800
2016	6200	7000	8600	8600	8400	8600	6700
2015	6200	7000	8700	8600	8400	8600	6700
2014	6200	6900	8600	8800	8500	8600	6900



## STRUCTURE DESCRIPTIONS

**Bridge 32:**  
Tee Beam - 2015  
Structure No. 200030003208062  
Length: 58'  
Width: 32.0'  
Facility Carried: VT 15 ML  
Structure Type: NEXT F BEAM  
Features Intersected: SMITH BROOK  
Surface: Bituminous  
Maintenance/Ownership: State

**Bridge 33:**  
Stringer/multi-beam or girder - 1987  
Structure No. 200030003308062  
Length: 255'  
Width: 38.7'  
Facility Carried: VT 15 ML  
Structure Type: 2 SPAN CONT CURV GIR  
Features Intersected: LAMOILLE RIVER  
Surface: Bituminous  
Maintenance/Ownership: State

**Bridge 34:**  
Tee Beam - 1926  
Structure No. 200030003408062  
Length: 32'  
Width: 32.7'  
Facility Carried: VT 15 ML  
Structure Type: TBEAM WIDE W/ ROL BM  
Features Intersected: FOOTE BROOK  
Surface: Bituminous  
Maintenance/Ownership: State

**Bridge 37:**  
Stringer/multi-beam or girder - 2008  
Structure No. 200030003708062  
Length: 78'  
Width: 32.0'  
Facility Carried: VT 15 ML  
Structure Type: WELDED PLATE GIRDER  
Features Intersected: GIHON RIVER  
Surface: Bituminous  
Maintenance/Ownership: State

<b>Historic Projects</b> <ul style="list-style-type: none"> <li>Unknown</li> <li>Retreatment</li> <li>Resurface</li> <li>Bituminous Mix</li> <li>Skinny Mix</li> <li>Bituminous Seal</li> </ul>	<b>Functional Class</b> <ul style="list-style-type: none"> <li>1 - Interstate System</li> <li>2 - Other Freeways and Expressways</li> <li>3 - Principal Arterial</li> <li>4 - Minor Arterial</li> <li>5 - Major Collector</li> <li>6 - Minor Collector</li> </ul>	<b>Curves</b> <ul style="list-style-type: none"> <li>Left (degrees)</li> <li>Right (degrees)</li> </ul>	<b>Grades</b> <ul style="list-style-type: none"> <li>grade up (percent)</li> <li>grade down (percent)</li> </ul>	<b>Traffic Counters</b> <ul style="list-style-type: none"> <li>Continuous (CTC)</li> <li>Weigh-In-Motion (WIM)</li> <li>Short-Term, Scheduled</li> <li>Short-Term, Unscheduled</li> </ul>	<b>Crash Locations</b> <ul style="list-style-type: none"> <li>Fatal</li> <li>Injury</li> <li>Property Damage Only</li> <li>Unknown Crash Type</li> </ul>	<b>Mileage by Functional Class By Sheet</b> 030-2 4 - Minor Arterial 6.843	<b>Mileage by Town By Sheet</b> JOHNSON - V015-0806 6.843 of 6.843	<b>DISTRICT</b> 8	<b>TOWN</b> JOHNSON	<b>Date:</b> 12/02/19	<b>ROUTE</b> VT-15 ETE mileage: 31.633 to 38.476
<b>Speed Zones</b> 25 30 35 40 45 50 55 60 65						<b>Page Total Mileage: 6.843 mi</b>		<b>Page Total Mileage: 6.843 mi</b>		<b>1 of 1</b> TWN mileage: 0.0 to 6.843	