




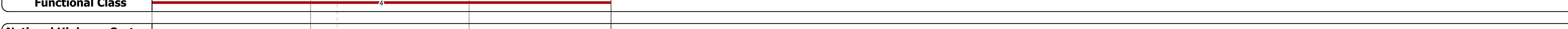







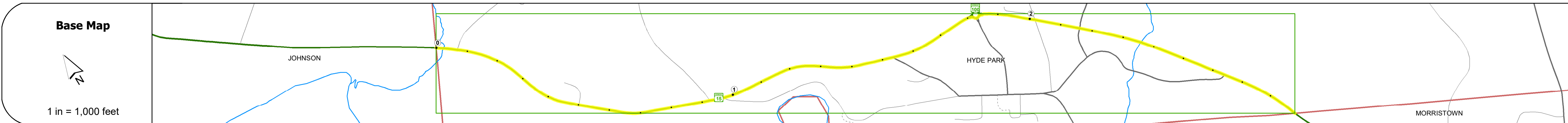
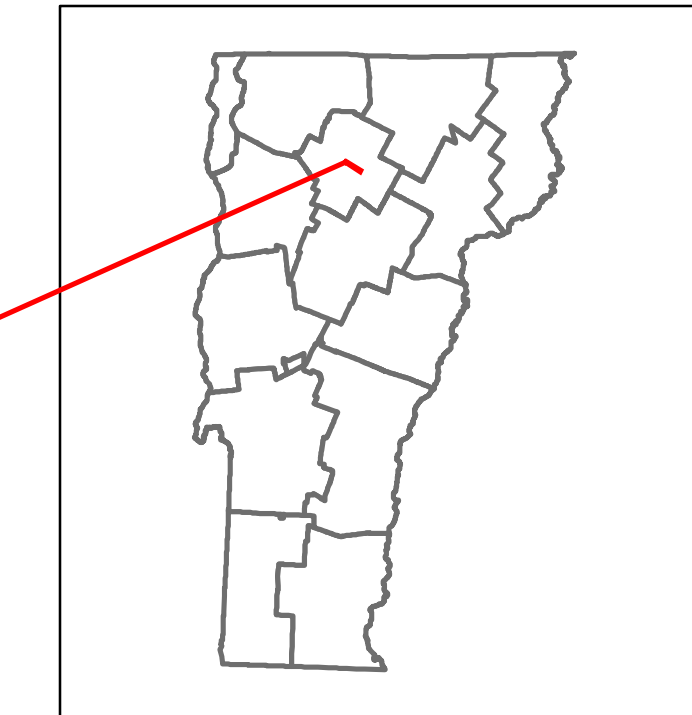


Route Log and Progress Chart


DRAFT

Please Note: Errors and Omissions May Exist.
Contact the VTrans Mapping Section with questions or concerns.

DISTRICT	TOWN	ROUTE
8	HYDE PARK	VT-15



Year	Station 0+00	Station 1+00	Station 2+00	Station 3+00	Station 4+00	Station 5+00
2018	6800	5700	10500	10800	11500	
2017	6600	5500	10500	10500	12300	
2016	6300	5300	10500	10100	13100	
2015	6100	5100	10500	9800	13900	
2014	6000	5200	10400	10300	13800	



STRUCTURE DESCRIPTIONS

Culvert 39:
Culvert - 1917
Structure No. 300030003908051
Length: 18'
Width: 24.5'
Under Clearance: 6.0'
Facility Carried: VT 15
Structure Type: RC BOX
Features Intersected: BROOK
Maintenance: State

Culvert 40:
Culvert - 1917
Structure No. 300030004008051
Length: 8'
Under Clearance: 6.0'
Facility Carried: VT 15
Structure Type: RC BOX
Features Intersected: FINNEGANS BROOK
Maintenance: State

Bridge 42:
Stringer/multi-beam or girder - 2014
Structure No. 200030004208052
Length: 129'
Width: 38.0'
Facility Carried: VT 15 ML
Structure Type: WELDED PLATE GIRDER
Features Intersected: CENTERVILLE BROOK
Maintenance/Ownership: State

Historic Projects <ul style="list-style-type: none"> Unknown Retreatment Resurface Bituminous Mix Skinny Mix Bituminous Seal 	Functional Class <ul style="list-style-type: none"> 1 - Interstate System 2 - Other Freeways and Expressways 3 - Principal Arterial 4 - Minor Arterial 5 - Major Collector 6 - Minor Collector 	Curves <ul style="list-style-type: none"> Left Right 	Grades <ul style="list-style-type: none"> Special grade up Special grade down 	Traffic Counters <ul style="list-style-type: none"> Continuous (CTC) Weight-In-Motion (WIM) Short-Term, Scheduled Short-Term, Unscheduled 	Crash Locations <ul style="list-style-type: none"> Fatal Injury Property Damage Only Unknown Crash Type 	Mileage by Functional Class By Sheet 030-2 4 - Minor Arterial 2.895	Mileage by Town By Sheet HYDE PARK - V015-0805 2.895 of 2.895	DISTRICT 8	TOWN HYDE PARK	Date: 12/02/19	ROUTE VT-15 ETE mileage: 38.476 to 41.371
Speed Zones 25 30 35 40 45 50 55 60 65						Page Total Mileage: 2.895 mi		Page Total Mileage: 2.895 mi		1 of 1 TWN mileage: 0.0 to 2.895	

For More Information Contact - Vermont Agency of Transportation, Policy, Planning and Intermodal Development Division - Mapping Section, 1 National Life Drive, Montpelier, VT 05633-5001 Telephone: 802-828-2600.