








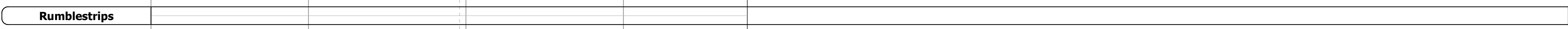



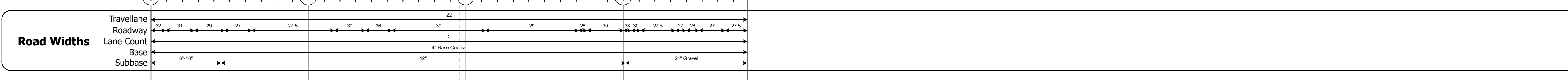
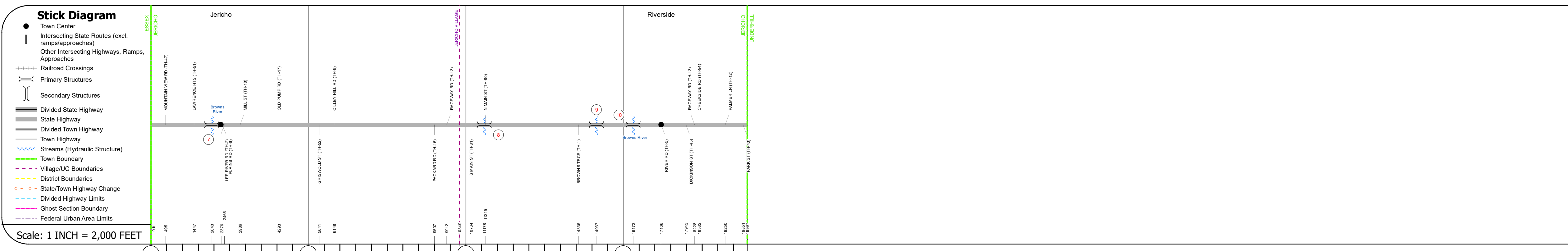
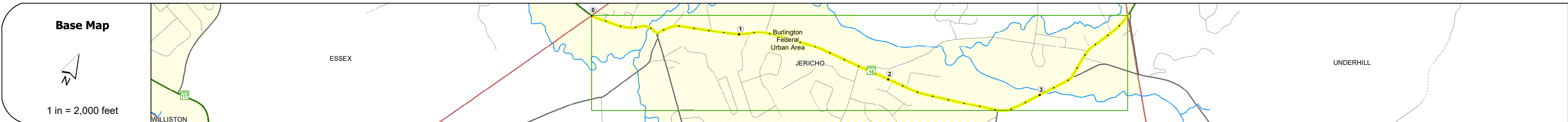
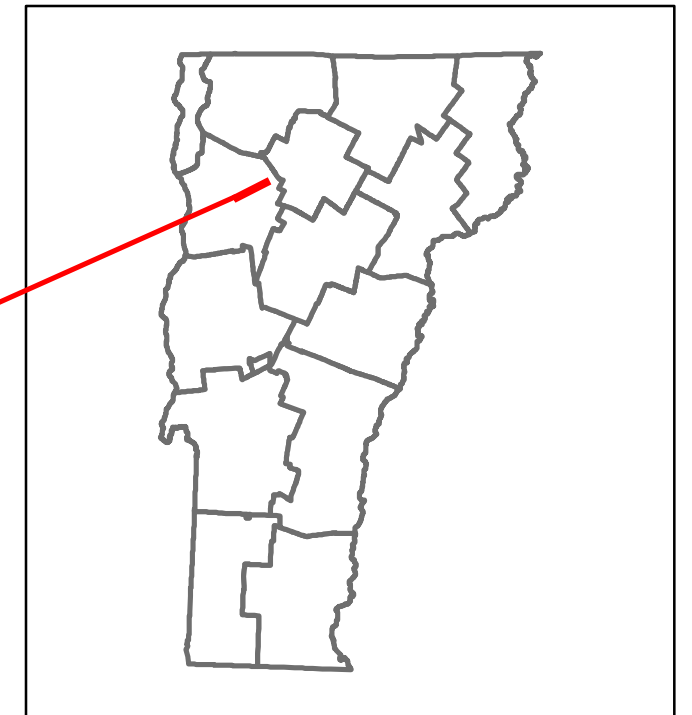


Route Log and Progress Chart


DRAFT

Please Note: Errors and Omissions May Exist.
Contact the VTrans Mapping Section with questions or concerns.

DISTRICT	TOWN	ROUTE
5	JERICO	VT-15



Year	Station 0-1	Station 1-2	Station 2-3
2018	10100	9200	11200
2017	10400	9100	11200
2016	10600	8900	11200
2015	10900	8800	11200
2014	11100	8800	11300



STRUCTURE DESCRIPTIONS

Bridge 7:
Girder and floorbeam system - 1929
Structure No. 200030000704092
Length: 93'
Width: 28.5'
Facility Carried: VT 15 ML
Structure Type: RIVETED TWO GIRDER
Features Intersected: BROWNS RIVER
Surface: Epoxy overlay
Maintenance/Ownership: State

Culvert 8:
Culvert - 1969
Structure No. 300030000804091
Length: 7'
Under Clearance: 5.0'
Facility Carried: VT 15
Structure Type: CGMPPA
Features Intersected: BROOK
Maintenance: State

Culvert 9:
Culvert - 2018
Structure No. 300030000904091
Length: 12'
Under Clearance: 2.5'
Facility Carried: VT 15
Structure Type: RC BOX
Features Intersected: BROOK
Maintenance: State

Bridge 10:
Stringer/multi-beam or girder - 1982
Structure No. 200030001004092
Length: 87'
Width: 38.5'
Facility Carried: VT 15 ML
Structure Type: ROLLED BEAM
Features Intersected: BROWNS RIVER
Surface: Bituminous
Maintenance/Ownership: State

Historic Projects <ul style="list-style-type: none"> Unknown Retreatment Resurface Bituminous Mix Skinny Mix Bituminous Seal 	Functional Class <ul style="list-style-type: none"> 1 - Interstate System 2 - Other Freeways and Expressways 3 - Principal Arterial 4 - Minor Arterial 5 - Major Collector 6 - Minor Collector 	Curves <ul style="list-style-type: none"> Left Right 	Grades <ul style="list-style-type: none"> grade up grade down 	Traffic Counters <ul style="list-style-type: none"> Continuous (CTC) Weight-In-Motion (WIM) Short-Term, Scheduled Short-Term, Unscheduled 	Crash Locations <ul style="list-style-type: none"> Fatal Injury Property Damage Only Unknown Crash Type 	Mileage by Functional Class By Sheet 030-1 3 - Other Principal Arterial 3.240 030-1 4 - Minor Arterial 0.547 Page Total Mileage: 3.787 mi	Mileage by Town By Sheet JERICO - V015-0409 3.787 of 3.787 Page Total Mileage: 3.787 mi	DISTRICT 5	TOWN JERICO	Date: 12/02/19	ROUTE VT-15 ETE mileage: 10.247 to 14.034
--	--	--	---	---	---	--	---	----------------------	-----------------------	-----------------------	--