

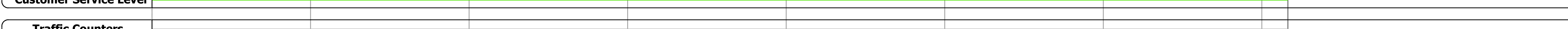





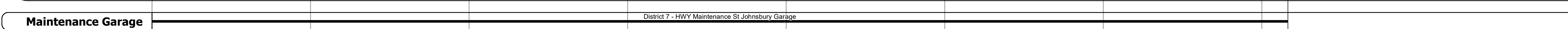
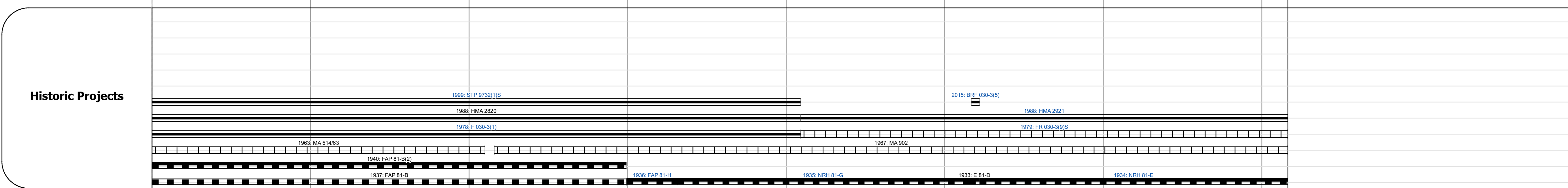
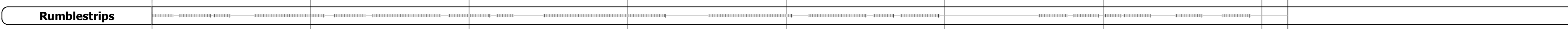

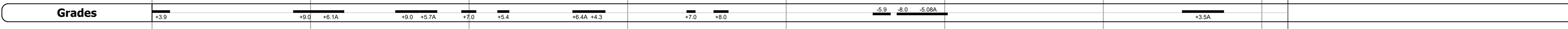

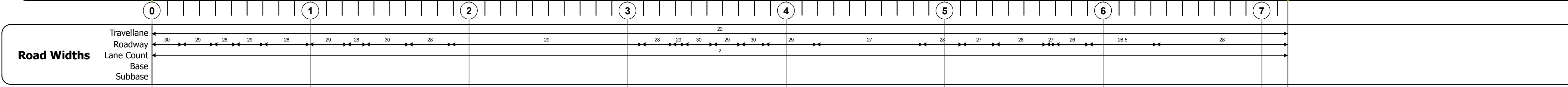
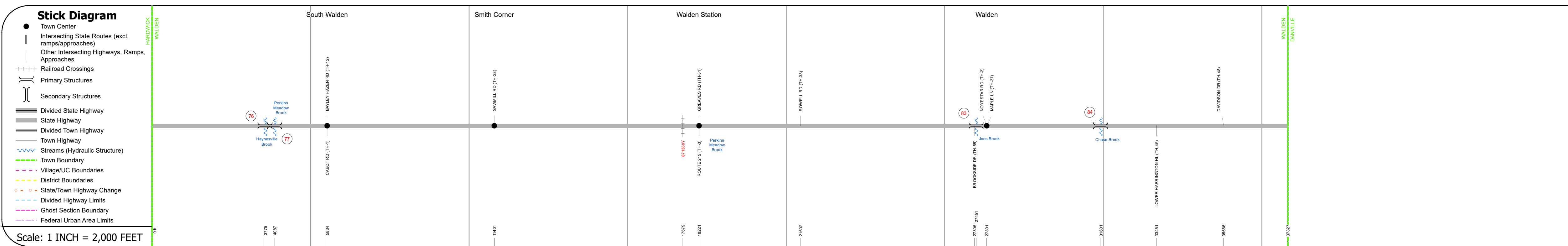
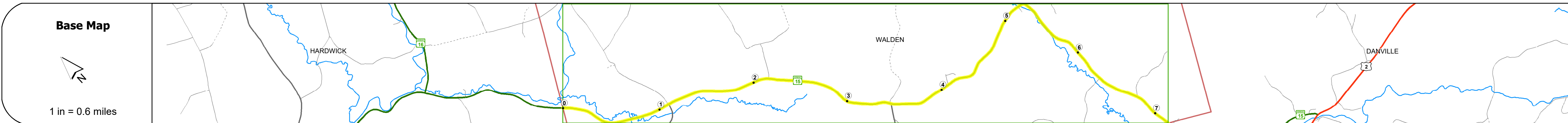
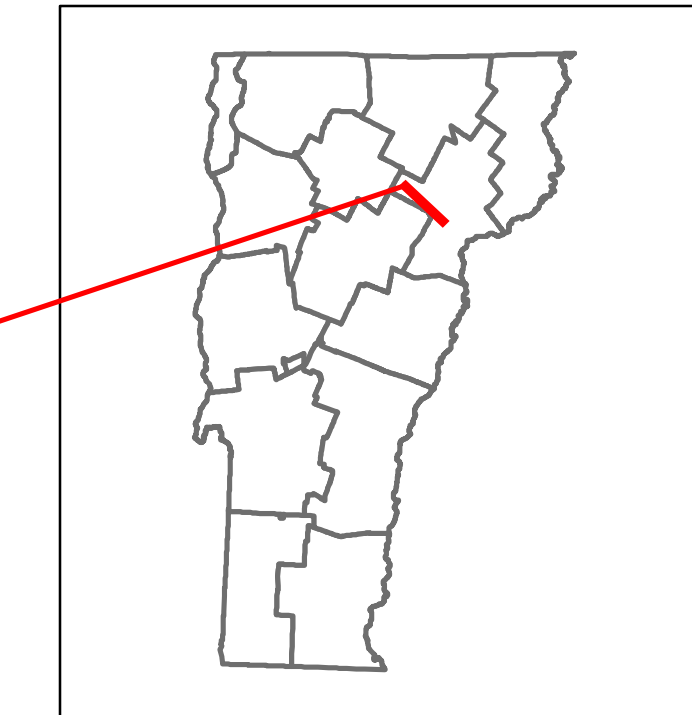


# Route Log and Progress Chart

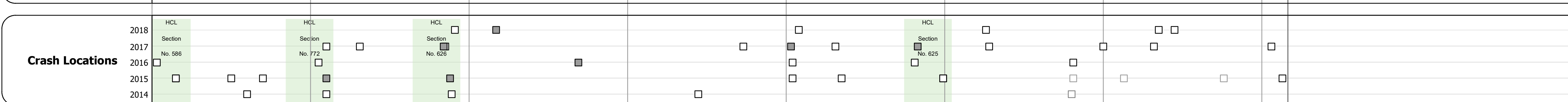
**DRAFT**

Please Note: Errors and Omissions May Exist.  
Contact the VTrans Mapping Section with questions or concerns.

DISTRICT	TOWN	ROUTE
7	WALDEN	VT-15



Year	0-1	1-2	2-3	3-4	4-5	5-6	6-7
2018	3400						2800
2017	3200						2600
2016	3000						2500
2015	2800						2300
2014	2800						2300



## STRUCTURE DESCRIPTIONS

- Culvert 76:** 1918, Structure No. 300030007603151, Length: 9', Under Clearance: 6.0', Facility Carried: VT15, Structure Type: RC BOX, Features Intersected: BROOK, Maintenance: State
- Culvert 77:** 1919, Structure No. 300030007703151, Length: 16', Under Clearance: 4.42', Facility Carried: VT15, Structure Type: RC BOX, Features Intersected: PERKINS MEADOW BROOK, Maintenance: State
- Bridge 83:** Tee Beam - 2015, Structure No. 200030008303152, Length: 58', Width: 30.7', Facility Carried: VT 15 ML, Structure Type: NEXT D BEAM, Features Intersected: JOES BROOK, Surface: Bituminous, Maintenance/Ownership: State
- Bridge 84:** Slab - 1932, Structure No. 300030008403151, Length: 19', Width: 25.2', Under Clearance: 9.0', Facility Carried: VT15, Structure Type: CONCRETE SLAB, Features Intersected: CHASE BROOK, Surface: Bituminous, Maintenance: State

<b>Historic Projects</b> Bituminous Concrete, Retreatment, Resurface, Bituminous Mix, Skiny Mix, Bituminous Seal Surface Treated Gravel, Plant Mix, Reclaimed Base and Bituminous Concrete, Concrete, Gravel	<b>Functional Class</b> 1 - Interstate System, 2 - Other Freeways and Expressways, 3 - Principal Arterial, 4 - Minor Arterial, 5 - Major Collector, 6 - Minor Collector	<b>Curves</b> Left (degrees), Right (degrees) <b>Grades</b> (percent) grade up, (percent) grade down <b>Road Widths</b> (ft)	<b>Traffic Counters</b> Continuous (CTC), Weigh-In-Motion (WIM), Short-Term, Scheduled, Short-Term, Unscheduled (counter ID) <b>Crash Locations</b> Fatal, Injury, Property Damage Only, Unknown Crash Type <b>High Crash Locations (HCL's)</b> Sections (& Intersections) HCL No. 1-100 (1-10), 101-200 (11-20), 201-300 (21-30), 301-400 (31-40), 401-500 (41-50), 501-600 (51-60), 601-700 (61-70), 701-800 (71-80), 801-900 (81-90), 901-1000 (91-100)	<b>Mileage by Functional Class By Sheet</b> 030-3 4 - minor Arterial 7.164 <b>Page Total Mileage: 7.164 mi</b>	<b>Mileage by Town By Sheet</b> WALDEN - V015-0315 7.164 of 7.164 <b>Page Total Mileage: 7.164 mi</b>	<b>DISTRICT</b> 7	<b>TOWN</b> WALDEN	<b>Date:</b> 12/02/19 <b>1 of 1</b> <b>TWN mileage:</b> 0.0 to 7.164	<b>ROUTE</b> VT-15 <b>ETE mileage:</b> 59.971 to 67.135
--	--	---	--	--	---	----------------------	-----------------------	--	---

For More Information Contact - Vermont Agency of Transportation, Policy, Planning and Intermodal Development Division - Mapping Section, 1 National Life Drive, Montpelier, VT 05633-5001 Telephone: 802-828-2600.