

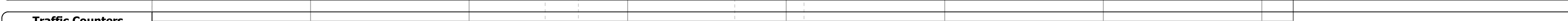



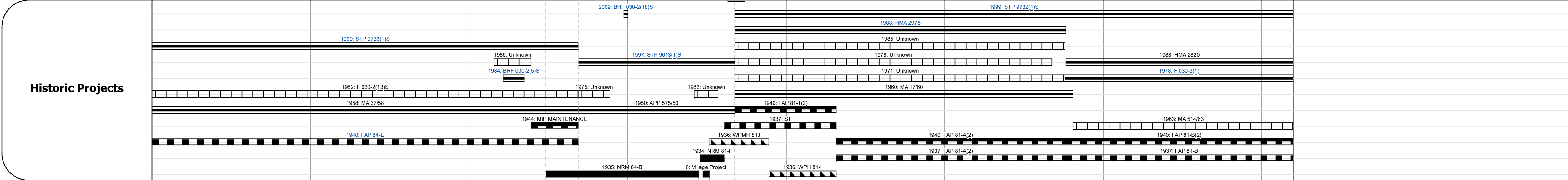

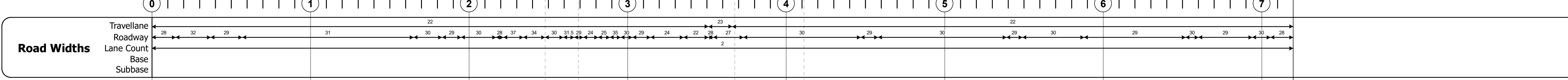
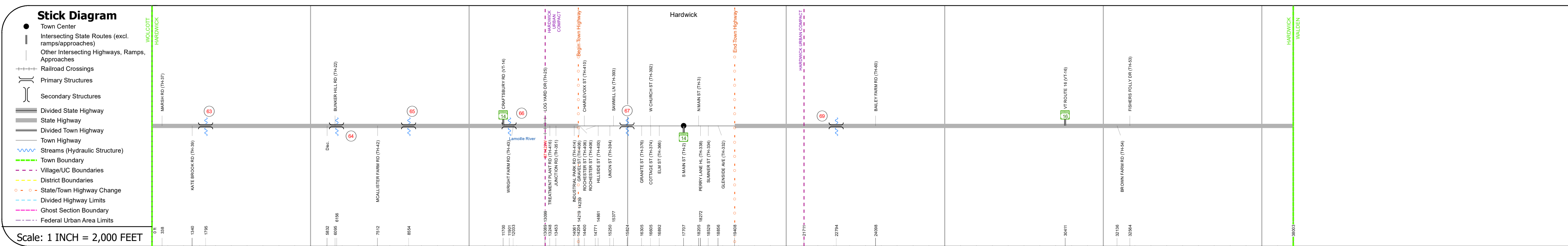
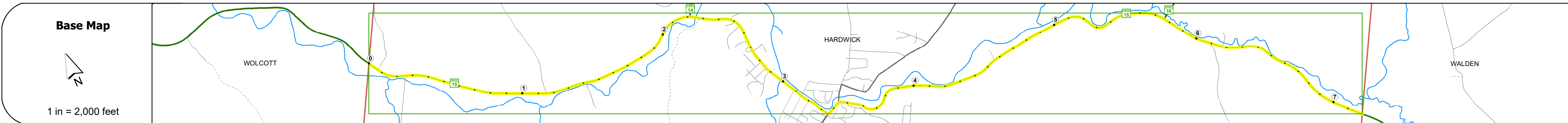
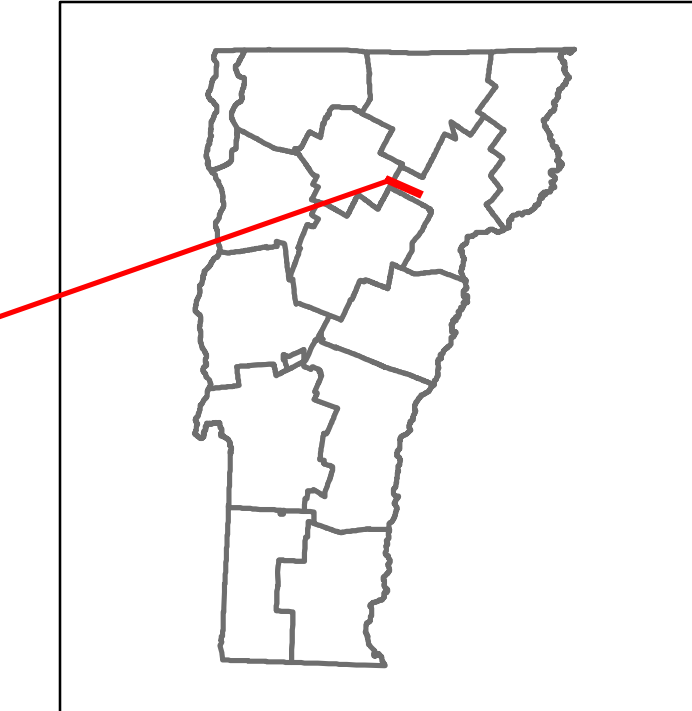


Route Log and Progress Chart

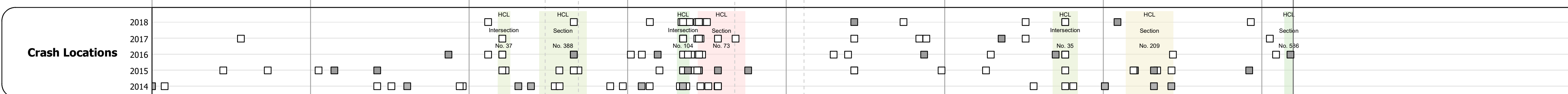
DRAFT

Please Note: Errors and Omissions May Exist.
Contact the VTrans Mapping Section with questions or concerns.

DISTRICT	TOWN	ROUTE
7	HARDWICK	VT-15



Year	0-1	1-2	2-3	3-4	4-5	5-6	6-7	7-8	8-9	9-10	10-11	11-12	12-13	13-14	14-15	15-16	16-17	17-18
2018	5100	6300	9000	6600	6600	16000	5500											3400
2017	5100	6500	9000	6800	6800	36000	5300											3200
2016	5000	6600	8900	7100	7100	45000	5200											3000
2015	5000	6800	8900	7300	7300	45000	5000											2800
2014	5000	6700	8800	7100	7200	45700	4900											2800



STRUCTURE DESCRIPTIONS

- Culvert 63:**
Culvert - 1940
Structure No. 300030006303051
Length: 12'
Under Clearance: 8.0'
Facility Carried: VT15
Structure Type: RC BOX
Features Intersected: MILLARD BROOK
Maintenance: State
- Bridge 64:**
Slab - 1919
Structure No. 300030006403051
Length: 17'
Width: 32.0'
Under Clearance: 5.42'
Facility Carried: VT15
Structure Type: CONCRETE SLAB
Features Intersected: BUNKER BROOK
Surface: Bituminous
Maintenance: State
- Culvert 65:**
Culvert - 1919
Structure No. 300030006503051
Length: 8'
Under Clearance: 6.0'
Facility Carried: VT15
Structure Type: CONCRETE RIGID FRAME
Features Intersected: BROOK
Maintenance: State
- Bridge 66:**
Stringer/multi-beam or girder - 1984
Structure No. 200030006603052
Length: 92'
Width: 39.4'
Facility Carried: VT 15 ML
Structure Type: WELDED GIRDER
Features Intersected: LAMOILLE RIVER
Surface: Bituminous
Maintenance/Ownership: State
- Bridge 67:**
Stringer/multi-beam or girder - 1935
Structure No. 200030006703052
Length: 64'
Width: 29.5'
Facility Carried: VT 15 ML
Structure Type: ROLLED BEAM
Features Intersected: COOPER CREEK
Surface: Bituminous
Maintenance/Ownership: Town
- Bridge 69:**
Other
Structure No. 300030006903051
Structure Type: Unknown
Features Intersected: BROOK
Maintenance/Ownership: State

Historic Projects <ul style="list-style-type: none"> Unknown Retreatment Resurface Bituminous Mix Skinny Mix Bituminous Seal 	Functional Class <ul style="list-style-type: none"> 1 - Interstate System 2 - Other Freeways and Expressways 3 - Principal Arterial 4 - Minor Arterial 5 - Major Collector 6 - Minor Collector 	Curves <ul style="list-style-type: none"> Left Right 	Grades <ul style="list-style-type: none"> grade up grade down 	Traffic Counters <ul style="list-style-type: none"> Continuous (CTC) Weight-In-Motion (WIM) Short-Term, Scheduled Short-Term, Unscheduled 	Crash Locations <ul style="list-style-type: none"> Fatal Injury Property Damage Only Unknown Crash Type 	Mileage by Functional Class By Sheet 030-3 4 - Minor Arterial 030-2 4 - Minor Arterial 3,845 3,353	Mileage by Town By Sheet HARDWICK - V015-0305 7.198 of 7.198	DISTRICT 7	TOWN HARDWICK	Date: 12/02/19	ROUTE VT-15 ETE mileage: 52.773 to 59.971
Speed Zones 25 30 35 40 45 50 55 60 65						Page Total Mileage: 7.198 mi	Page Total Mileage: 7.198 mi	1 of 1 TWN mileage: 0.0 to 7.198			

For More Information Contact - Vermont Agency of Transportation, Policy, Planning and Intermodal Development Division - Mapping Section, 1 National Life Drive, Montpelier, VT 05633-5001 Telephone: 802-828-2600.