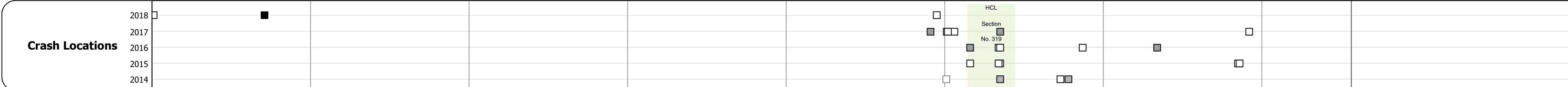
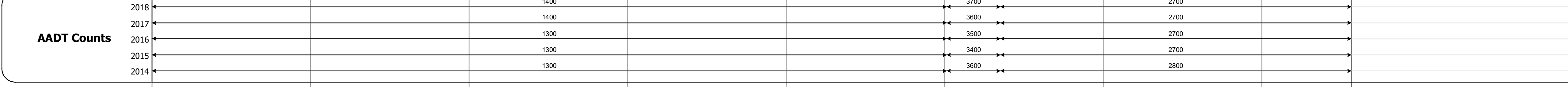





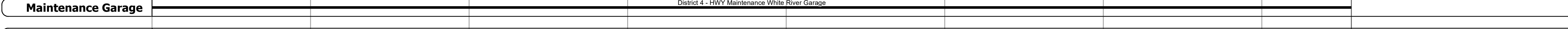
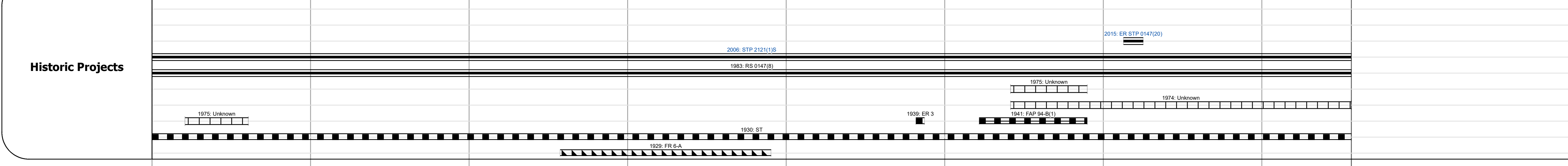
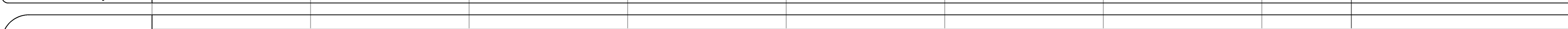
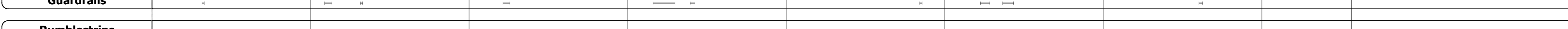

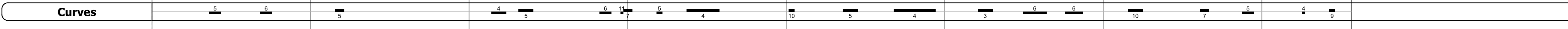
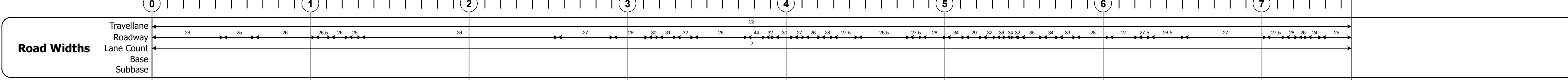
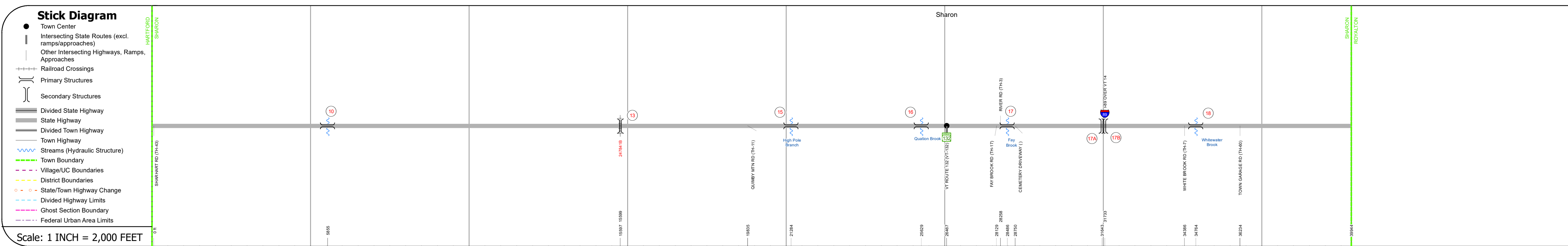
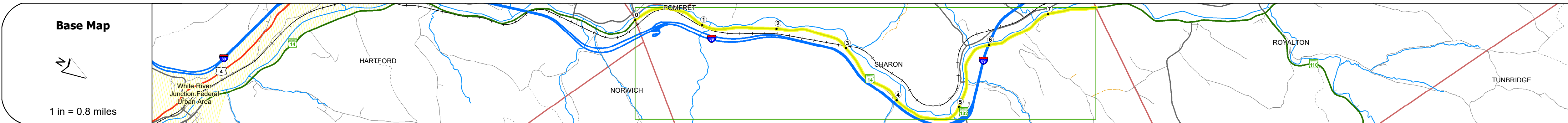
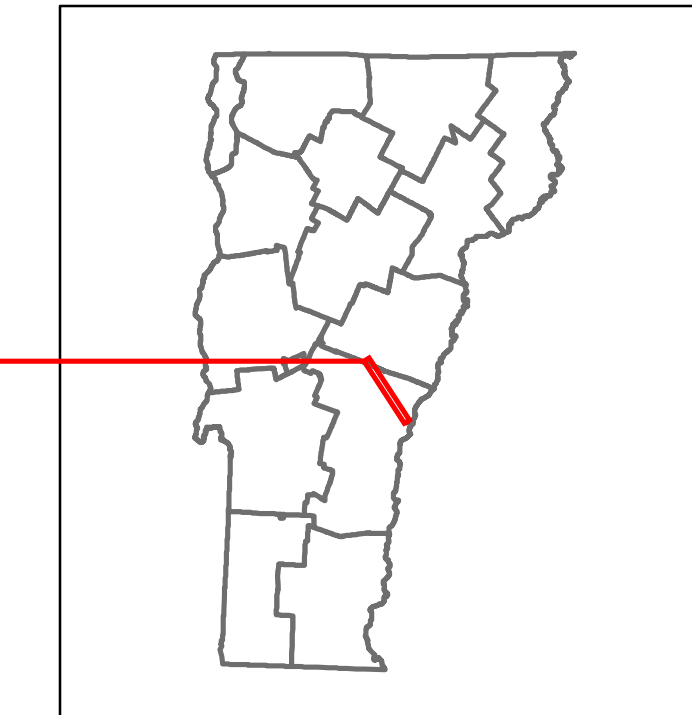


DISTRICT	TOWN	ROUTE
4	SHARON	VT-14



## STRUCTURE DESCRIPTIONS

**Culvert 10:**  
Culvert - 1928  
Structure No. 300147001014171  
Length: 16'  
Under Clearance: 14.0'  
Facility Carried: VT14  
Structure Type: RC BOX  
Features Intersected: MITCHELL BROOK  
Maintenance: State

**Bridge 13:**  
Girder and floorbeam system - 1928  
Structure No. 200147001314172  
Length: 49'  
Facility Carried: RAILROAD  
Structure Type: RIVETED 2-GIRDER  
Features Intersected: N.E.C.R.R. OVER VT 14

**Culvert 15:**  
Culvert - 1968  
Structure No. 300147001514171  
Length: 17'  
Under Clearance: 10.0'  
Facility Carried: VT14  
Structure Type: CGMPP ALUM SLEEVE  
Features Intersected: HIGH POLE BRANCH  
Maintenance: State

**Culvert 16:**  
Culvert - 1939  
Structure No. 300147001614171  
Length: 14'  
Under Clearance: 12.0'  
Facility Carried: VT14  
Structure Type: RC BOX  
Features Intersected: QUATION BROOK  
Maintenance: State

**Culvert 17:**  
Culvert - 1941  
Structure No. 300147001714171  
Length: 10'  
Under Clearance: 8.0'  
Facility Carried: VT14  
Structure Type: RC BOX  
Features Intersected: FAY BROOK  
Maintenance: State

**Bridge 17A:**  
Stringer/multi-beam or girder - 1968  
Structure No. 200089017514172  
Length: 834'  
Facility Carried: 1 89 ML  
Structure Type: 4 SP CONT WELDED GIR  
Features Intersected: 1 89 OVER VT 14

**Bridge 17B:**  
Stringer/multi-beam or girder - 1968  
Structure No. 200089017N14172  
Length: 834'  
Facility Carried: 1 89 ML  
Structure Type: 4 SP CONT WELDED GIR  
Features Intersected: 1 89 OVER VT 14

**Bridge 18:**  
Slab - 1941  
Structure No. 300147001814171  
Length: 11'  
Width: 30.2'  
Under Clearance: 6.0'  
Facility Carried: VT14  
Structure Type: CONC ENC STL BM/SLAB  
Features Intersected: BROOK  
Surface: Bituminous  
Maintenance: State

<p><b>Historic Projects</b></p> <ul style="list-style-type: none"> <li>Unknown</li> <li>Bituminous Concrete</li> <li>Retreatment</li> <li>Resurface</li> <li>Bituminous Mix</li> <li>Skinny Mix</li> <li>Bituminous Seal</li> </ul> <p><b>Surface Treated</b></p> <ul style="list-style-type: none"> <li>Gravel</li> <li>Cold Plane and</li> <li>Freeways and Expressways</li> <li>Reclaimed Base and</li> <li>Bituminous Concrete</li> <li>Concrete</li> <li>Gravel</li> </ul> <p><b>Speed Zones</b></p> <p>Indicated plans available - <a href="http://vtransmap01.aot.state.vt.us/pdbr/DWebstore/">http://vtransmap01.aot.state.vt.us/pdbr/DWebstore/</a></p>	<p><b>Functional Class</b></p> <ul style="list-style-type: none"> <li>1 - Interstate System</li> <li>2 - Other Freeways and Expressways</li> <li>3 - Principal Arterial</li> <li>4 - Minor Arterial</li> <li>5 - Major Collector</li> <li>6 - Minor Collector</li> </ul> <p><b>Curves</b></p> <ul style="list-style-type: none"> <li>Left (degrees)</li> <li>Right (degrees)</li> </ul> <p><b>Grades</b></p> <ul style="list-style-type: none"> <li>Left (percent) grade up</li> <li>Right (percent) grade down</li> </ul> <p><b>Road Widths</b></p> <p>(ft)</p>	<p><b>Traffic Counters</b></p> <ul style="list-style-type: none"> <li>Continuous (CTC)</li> <li>Weigh-In-Motion (WIM)</li> <li>Short-Term, Scheduled</li> <li>Short-Term, Unscheduled</li> </ul> <p><b>AADT</b></p> <p>(count)</p>	<p><b>Crash Locations</b></p> <ul style="list-style-type: none"> <li>Fatal</li> <li>Injury</li> <li>Property Damage Only</li> <li>Unknown Crash Type</li> </ul> <p><b>High Crash Locations (HCL's)</b></p> <p>Sections (&amp; Intersections)</p> <p>HCL No. 1 - 100 (1 - 10)</p> <p>HCL No. 201 - 300 (21 - 30)</p> <p>HCL No. 301 - 400 (31 - 40)</p> <p>HCL No. 401 - 800 (41 - 113)</p>	<p><b>Mileage by Functional Class By Sheet</b></p> <p>0147 5 - Major Collector 7.565</p> <p><b>Mileage by Town By Sheet</b></p> <p>SHARON - V014-1417 7.565 of 7.565</p> <p><b>Page Total Mileage: 7.565 mi</b></p>	<p><b>DISTRICT</b></p> <p>4</p>	<p><b>TOWN</b></p> <p>SHARON</p>	<p><b>Date: 12/02/19</b></p>	<p><b>ROUTE</b></p> <p>VT-14</p> <p>ETE mileage: 7.856 to 15.421</p>
--	--	--	--	---	---------------------------------	----------------------------------	------------------------------	--