Route Log and Progress Chart

DRAFT

Please Note: Errors and Omissions May Exist.
Contact the VTrans Mapping Section with questions or concerns.

DISTRICT	TOWN	ROUTE
4	BETHEL	VT-14

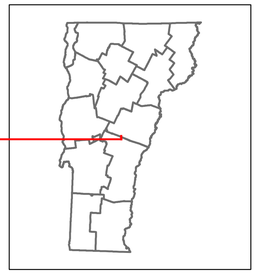

VERMONT 14

Base Map

N

1 in = 500 feet

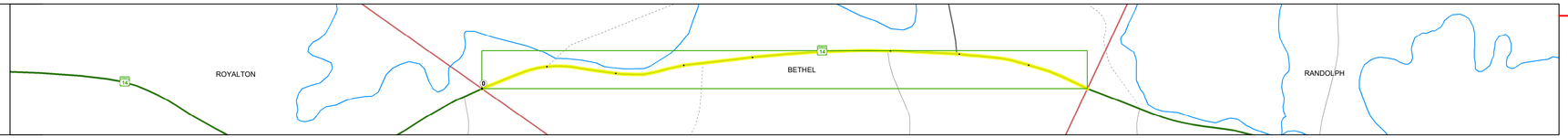

Stick Diagram

- Town Center
- Intersecting State Routes (excl. ramps/approaches)
- Other Intersecting Highways, Ramps, Approaches
- Railroad Crossings
- Primary Structures
- Secondary Structures
- Divided State Highway
- State Highway
- Divided Town Highway
- Town Highway
- Streams (Hydraulic Structure)
- Town Boundary
- Village/UC Boundaries
- District Boundaries
- State/Town Highway Change
- Divided Highway Limits
- Ghost Section Boundary
- Federal Urban Area Limits

Scale: 1 INCH = 2,000 FEET

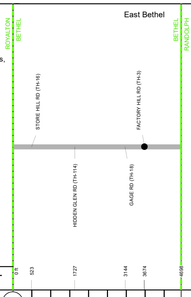

Road Widths

Travellane	22
Roadway	26 / 27 / 26
Lane Count	2
Base	
Subbase	

Curves

7 / 9

Grades

Guardrails

Rumblestrips

Historic Projects

- 1993: STP 9320(15)
- 1983: RS 0147(8)
- 1976: Unknown
- 1930: ST
- 1927: FAP 80-B

Maintenance Garage

District 4 - HWY Maintenance Royalton Garage

Speed Zone

Functional Class

5

National Highway System

Limited Access Highway

Customer Service Level

Local Connector

Traffic Counters

AADT Counts

2018	1200	640
2017	1200	640
2016	1200	630
2015	1200	630
2014	1200	670

Crash Locations

2018
2017
2016
2015
2014

STRUCTURE DESCRIPTIONS

Historic Projects

Unknown, Retreatment, Resurface, Bituminous Mix, Skinny Mix, Bituminous Seal, Bituminous Concrete, Bituminous Macadam, Cold Plane and Bituminous Concrete, Concrete, Gravel, Surface Treated Gravel, Plant Mix, Reclaimed Base and Bituminous Concrete

Indicated plans available - http://vtransmap01.aot.state.vt.us/rp/dpr/Diwebstore/

Functional Class

1 - Interstate System; 2 - Other Freeways and Expressways; 3 - Principal Arterial; 4 - Minor Arterial; 5 - Major Collector; 6 - Minor Collector

Speed Zones

25 30 35 40 45 50 55 60 65

Curves

(degrees) Left, Right

Grades

(percent) grade up, grade down

Road Widths

(ft)

Traffic Counters

Continuous (CTC); Weigh-In-Motion (WIM); Short-Term, Scheduled; Short-Term, Unscheduled (counter ID)

AADT

(count)

Crash Locations

Fatal; Injury; Property Damage Only; Unknown Crash Type

High Crash Locations (HCL's)

Sections (& Intersections)

HCL No.: 1 - 100 (1 - 10); 101 - 200 (11 - 20); 201 - 300 (21 - 30); 301 - 400 (31 - 40); 401 - 800 (41 - 113)

Mileage by Functional Class By Sheet

0147	5 - Major Collector	0.890

Page Total Mileage: 0.890 mi

Mileage by Town By Sheet

BETHEL - V014-1404		0.89 of 0.89

Page Total Mileage: 0.89 mi

DISTRICT	TOWN	Date: 12/02/19	ROUTE
4	BETHEL	1 of 1 TWN mileage: 0.0 to 0.89	VT-14 ETE mileage: 24.542 to 25.432