





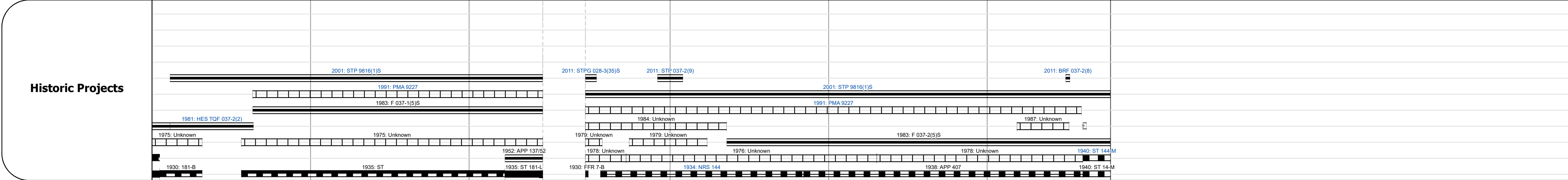



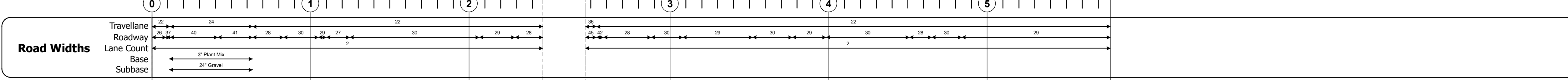
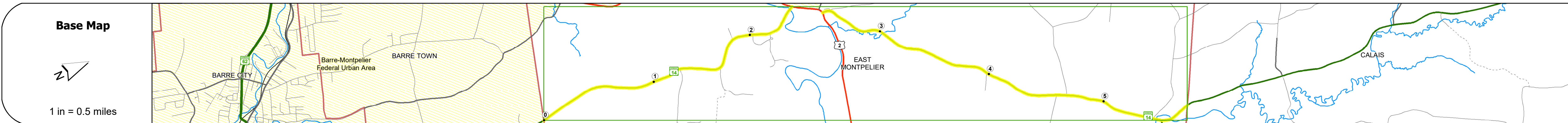
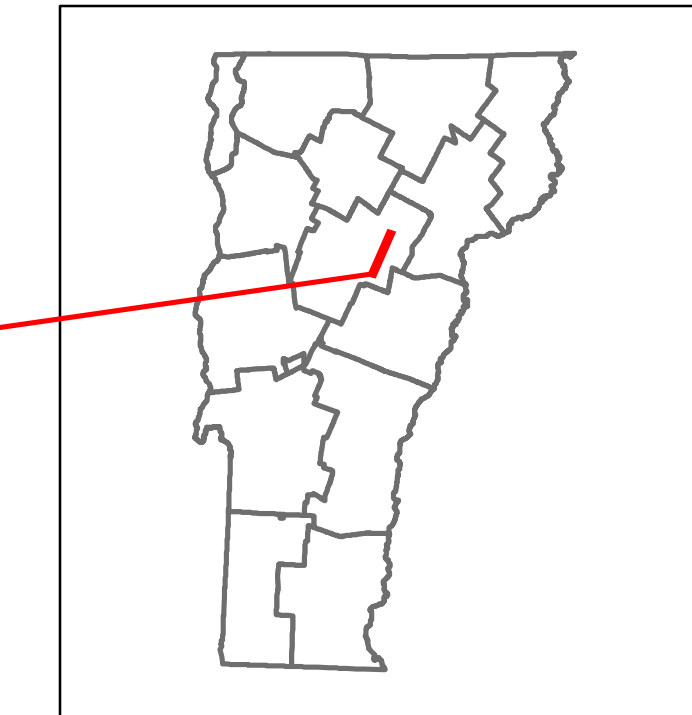


Route Log and Progress Chart

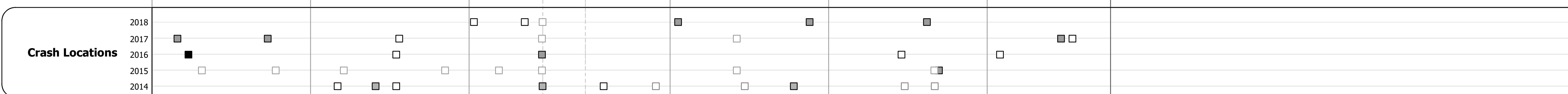
DRAFT

Please Note: Errors and Omissions May Exist.
Contact the VTrans Mapping Section with questions or concerns.

DISTRICT	TOWN	ROUTE
7	EAST MONTPELIER	VT-14



Year	Section 1	Section 2	Section 3	Section 4
2018	5600	3400	3600	3600
2017	5000	3400	3500	3500
2016	4500	3400	3500	3500
2015	3900	3400	3500	3400
2014	4100	3400	3400	3400



STRUCTURE DESCRIPTIONS

Bridge 68:
Stringer/multi-beam or girder - 2018
Structure No. 200037006812072
Length: 182'
Width: 45.7'
Facility Carried: VT 14 ML
Structure Type: 3 SPAN CONT WELD GIR
Features Intersected: WINDOSKI RIVER
Surface: Bituminous
Maintenance/Ownership: State

Bridge 69:
Slab - 2010
Structure No. 200037006912072
Length: 34'
Width: 30.0'
Facility Carried: VT 14 ML
Structure Type: CONCRETE SLAB
Features Intersected: SODOM POND BROOK
Surface: Bituminous
Maintenance/Ownership: State

Bridge 71:
Stringer/multi-beam or girder - 2011
Structure No. 200037007112072
Length: 64'
Width: 31.2'
Facility Carried: VT 14 ML
Structure Type: ROLLED BEAM
Features Intersected: KINGSBURY BRANCH
Surface: Bituminous
Maintenance/Ownership: State

Bridge 72:
Stringer/multi-beam or girder - 1947
Structure No. 200037007212072
Length: 84'
Width: 32.8'
Facility Carried: VT 14 ML
Structure Type: ROLLED BEAM
Features Intersected: NORTH MONTPELIER POND
Surface: Bituminous
Maintenance/Ownership: State

Historic Projects <ul style="list-style-type: none"> Unknown Retreatment Resurface Bituminous Mix Skinny Mix Bituminous Seal 	Functional Class <ul style="list-style-type: none"> 1 - Interstate System 2 - Other Freeways and Expressways 3 - Principal Arterial 4 - Minor Arterial 5 - Major Collector 6 - Minor Collector 	Curves <ul style="list-style-type: none"> Left (convex) Right (concave) 	Grades <ul style="list-style-type: none"> special grade up special grade down 	Traffic Counters <ul style="list-style-type: none"> Continuous (CTC) Weight-In-Motion (WIM) Short-Term, Scheduled Short-Term, Unscheduled 	Crash Locations <ul style="list-style-type: none"> Fatal Injury Property Damage Only Unknown Crash Type 	Mileage by Functional Class By Sheet 037-2 4 - Minor Arterial 3.313 037-1 4 - Minor Arterial 2.465 Page Total Mileage: 5.778 mi	Mileage by Town By Sheet EAST MONTPELIER - V014-1207 5.778 of 5.778 Ghost Section - (US-2, MM 2.733 to 3.001)	DISTRICT 7	TOWN EAST MONTPELIER	Date: 12/02/19	ROUTE VT-14 ETE mileage: 52.807 to 58.585
----------------------------------------------------------------------------------------------------------------------------------------------------------------------------------------------------	----------------------------------------------------------------------------------------------------------------------------------------------------------------------------------------------------------------------------------------------------------------------	-----------------------------------------------------------------------------------------------------------	-----------------------------------------------------------------------------------------------------------------	-----------------------------------------------------------------------------------------------------------------------------------------------------------------------------------------------	-------------------------------------------------------------------------------------------------------------------------------------------------------------	--------------------------------------------------------------------------------------------------------------------------------------------------------	----------------------------------------------------------------------------------------------------------------------------	----------------------	--------------------------------	-----------------------	--------------------------------------------------------

For More Information Contact - Vermont Agency of Transportation, Policy, Planning and Intermodal Development Division - Mapping Section, 1 National Life Drive, Montpelier, VT 05633-5001 Telephone: 802-828-2600.