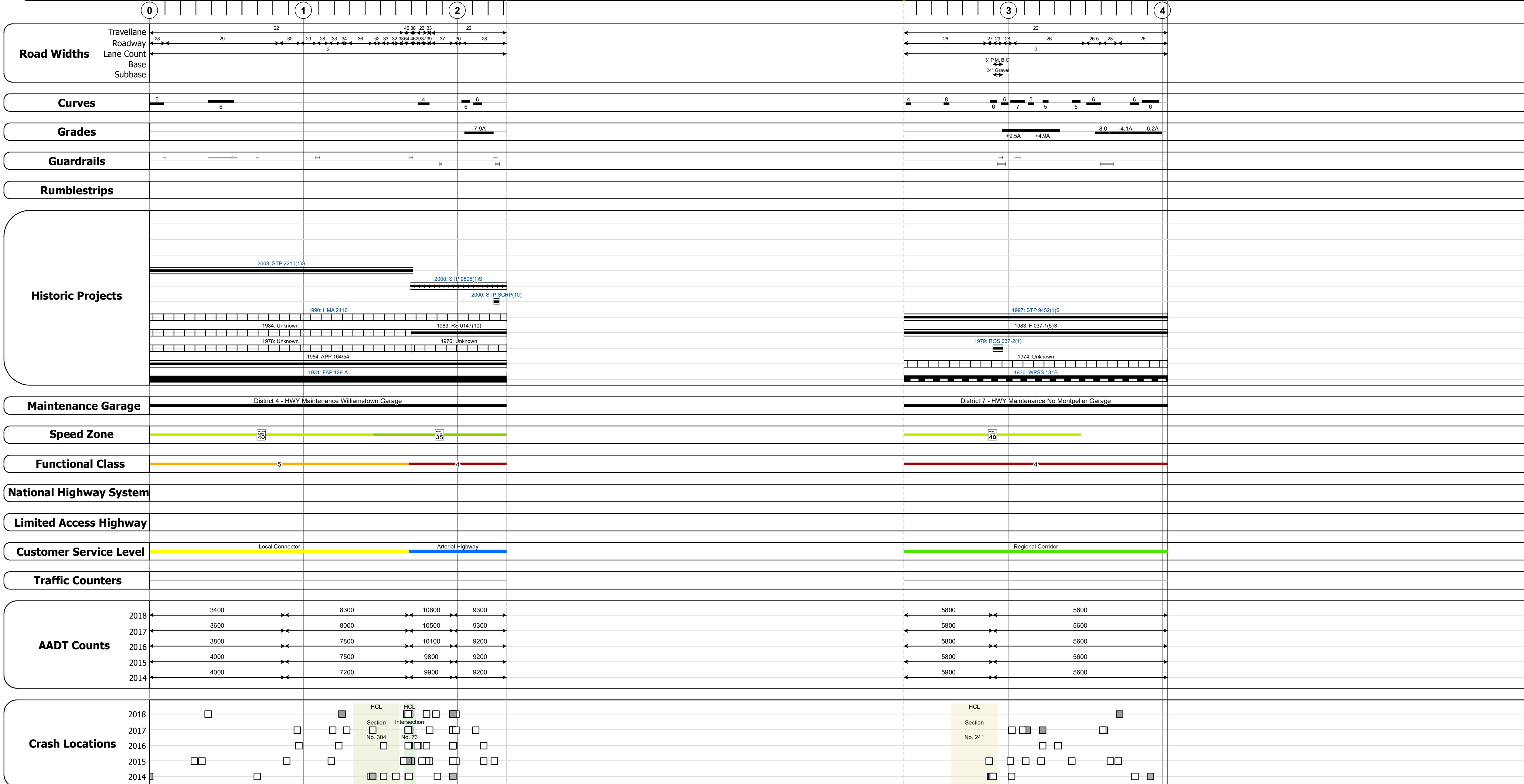
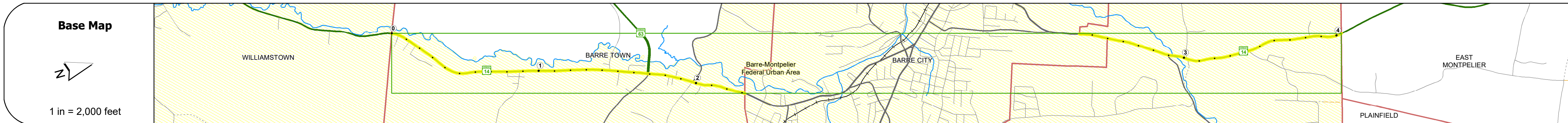
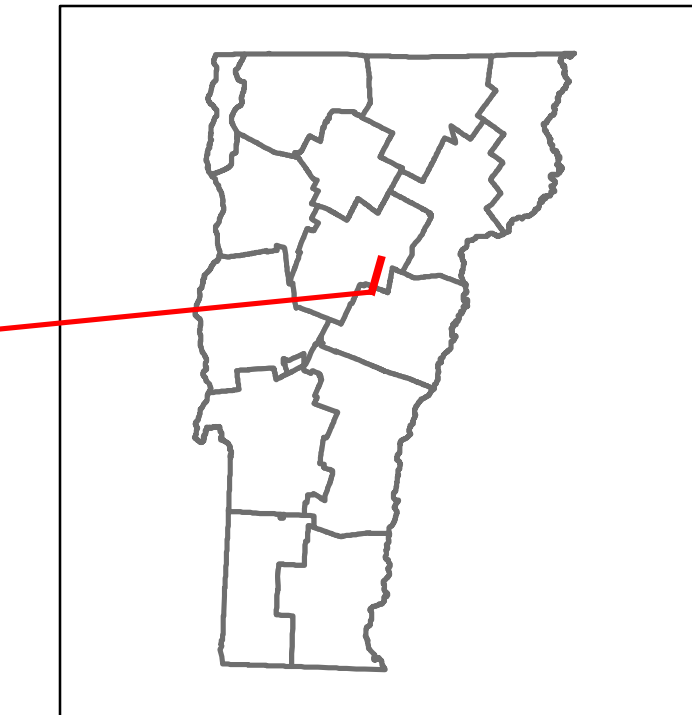


DISTRICT	TOWN	ROUTE
7	BARRE TOWN	VT-14



STRUCTURE DESCRIPTIONS

Bridge 64:
Slab - 1923
Structure No. 300147006412021
Length: 11'
Width: 30.0'
Under Clearance: 4.0'
Facility Carried: VT14
Structure Type: CONCRETE SLAB
Features Intersected: BROOK
Surface: Bituminous
Maintenance: State

Culvert 65A:
Culvert - 1919
Structure No. 300147065A12021
Length: 6'
Under Clearance: 6.0'
Facility Carried: VT14
Structure Type: ACCMPP
Features Intersected: BROOK
Maintenance: State

Culvert 67:
Culvert - 1979
Structure No. 200037006712022
Length: 23'
Facility Carried: VT 14 ML
Structure Type: MULTI PLT PIPE ARCH
Features Intersected: GUNNERS BROOK
Maintenance/Ownership: State

Historic Projects <ul style="list-style-type: none"> Unknown Bituminous Concrete Retreatment Resurface Bituminous Mix Skinny Mix Bituminous Seal 	Functional Class <ul style="list-style-type: none"> 1 - Interstate 2 - Other 3 - Principal Arterial 4 - Minor Arterial 5 - Major Collector 6 - Minor Collector 	Curves <ul style="list-style-type: none"> Left Right 	Grades <ul style="list-style-type: none"> grade up grade down 	Traffic Counters <ul style="list-style-type: none"> Continuous (CTC) Weight-In-Motion (WIM) Short-Term, Scheduled Short-Term, Unscheduled 	Crash Locations <ul style="list-style-type: none"> Fatal Injury Property Damage Only Unknown Crash Type 	Mileage by Functional Class By Sheet 037-1 4 - Minor Arterial 0147 5 - Major Collector	Mileage by Town By Sheet BARRE TOWN - V014-1202 4.033 of 4.033	DISTRICT 7	TOWN BARRE TOWN	Date: 12/02/19	ROUTE VT-14 ETE mileage: 46.676 to 48.995 51.578 to 53.292
Speed Zones 25 30 35 40 45 50 55 60 65						Page Total Mileage: 4.033 mi		Page Total Mileage: 4.033 mi		1 of 1 TWN mileage: 0.0 to 4.033	

For More Information Contact - Vermont Agency of Transportation, Policy, Planning and Intermodal Development Division - Mapping Section, 1 National Life Drive, Montpelier, VT 05633-5001 Telephone: 802-828-2600.