

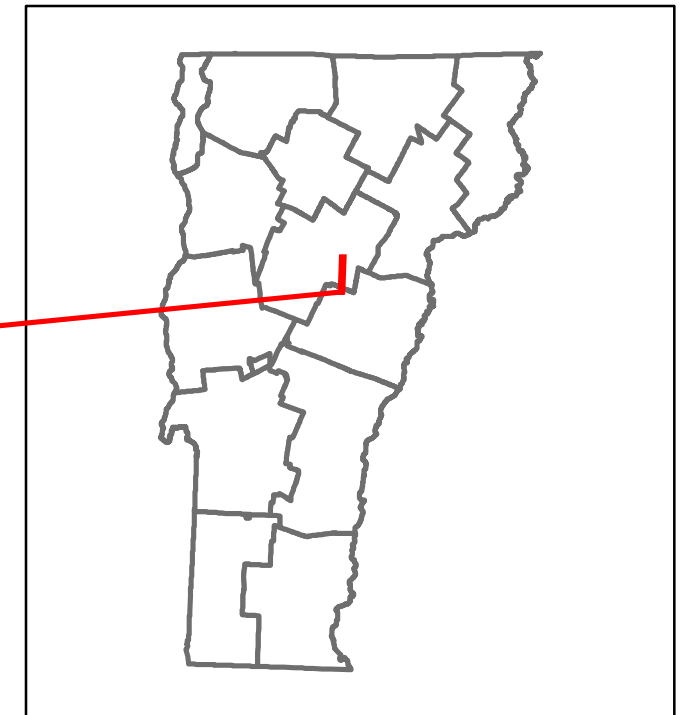


Route Log and Progress Chart

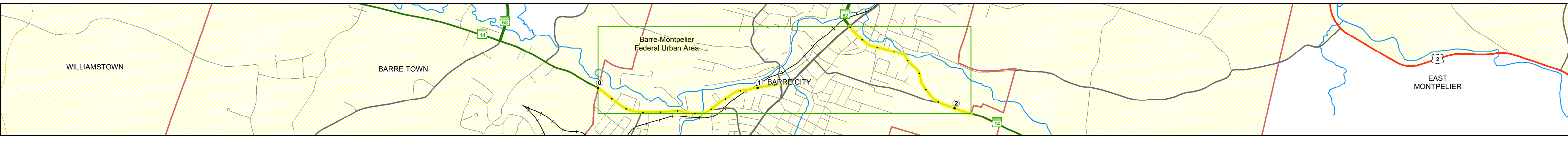
DRAFT

Please Note: Errors and Omissions May Exist.
Contact the VTrans Mapping Section with questions or concerns.

| | | |
|----------|------------|-------|
| DISTRICT | TOWN | ROUTE |
| 7 | BARRE CITY | VT-14 |



Base Map
Z
1 in = 2,000 feet











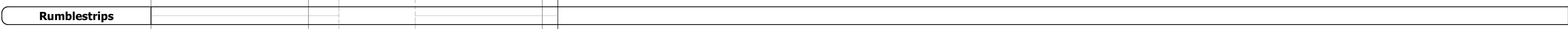





Stick Diagram
Town Center
Intersecting State Routes (excl. ramps/approaches)
Other Intersecting Highways, Ramps, Approaches
Railroad Crossings
Primary Structures
Secondary Structures
Divided State Highway
State Highway
Divided Town Highway
Town Highway
Streams (Hydraulic Structure)
Town Boundary
Village/UC Boundaries
District Boundaries
State/Town Highway Change
Divided Highway Limits
Ghost Section Boundary
Federal Urban Area Limits



STRUCTURE DESCRIPTIONS

Culvert 66:
Culvert - 1920
Structure No. 206000006612012
Length: 93'
Width: 38.0'
Facility Carried: VT 14 ML
Structure Type: TWO SPAN STONE ARCH
Features Intersected: JAIL BRANCH
3
Maintenance/Ownership: City/Municipal



| | | | | | | | | | | | | | | | | | | | | | |
|--|--|---|---|---|---|---|-------------------------------------|--------------------|-------|-------|--------------------|-------|---|------------------------|----------------|---|--|---------------------------------|--------------------------------------|------------------------------|---|
| <p>Historic Projects</p> <ul style="list-style-type: none"> Unknown Retreatment Resurface Bituminous Mix Skinny Mix Bituminous Seal | <p>Functional Class</p> <ul style="list-style-type: none"> 1 - Interstate System 2 - Other Freeways and Expressways 3 - Principal Arterial 4 - Minor Arterial 5 - Major Collector 6 - Minor Collector | <p>Curves</p> <ul style="list-style-type: none"> Left (convex) Right (concave) | <p>Grades</p> <ul style="list-style-type: none"> Special grade up Special grade down | <p>Traffic Counters</p> <ul style="list-style-type: none"> Continuous (CTC) Weight-In-Motion (WIM) Short-Term, Scheduled Short-Term, Unscheduled | <p>Crash Locations</p> <ul style="list-style-type: none"> Fatal Injury Property Damage Only Unknown Crash Type | <p>Mileage by Functional Class By Sheet</p> <table border="1"> <tr> <td>6000</td> <td>4 - Minor Arterial</td> <td>1.193</td> </tr> <tr> <td>037-1</td> <td>4 - Minor Arterial</td> <td>0.905</td> </tr> </table> | 6000 | 4 - Minor Arterial | 1.193 | 037-1 | 4 - Minor Arterial | 0.905 | <p>Mileage by Town By Sheet</p> <table border="1"> <tr> <td>BARRE CITY - V014-1201</td> <td>2.098 of 2.098</td> </tr> <tr> <td>Ghost Section - (US-302, MM 2.150 to 1.665)</td> <td></td> </tr> </table> | BARRE CITY - V014-1201 | 2.098 of 2.098 | Ghost Section - (US-302, MM 2.150 to 1.665) | | <p>DISTRICT</p> <p>7</p> | <p>TOWN</p> <p>BARRE CITY</p> | <p>Date: 12/01/19</p> | <p>ROUTE</p> <p>VT-14</p> <p>ETE mileage: 48.995 to 51.093</p> |
| 6000 | 4 - Minor Arterial | 1.193 | | | | | | | | | | | | | | | | | | | |
| 037-1 | 4 - Minor Arterial | 0.905 | | | | | | | | | | | | | | | | | | | |
| BARRE CITY - V014-1201 | 2.098 of 2.098 | | | | | | | | | | | | | | | | | | | | |
| Ghost Section - (US-302, MM 2.150 to 1.665) | | | | | | | | | | | | | | | | | | | | | |
| | | | | | | <p>Page Total Mileage: 2.098 mi</p> | <p>Page Total Mileage: 2.098 mi</p> | | | | | | | | | | | | | | |

For More Information Contact - Vermont Agency of Transportation, Policy, Planning and Intermodal Development Division - Mapping Section, 1 National Life Drive, Montpelier, VT 05633-5001 Telephone: 802-828-2600.