











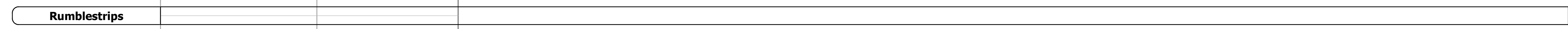




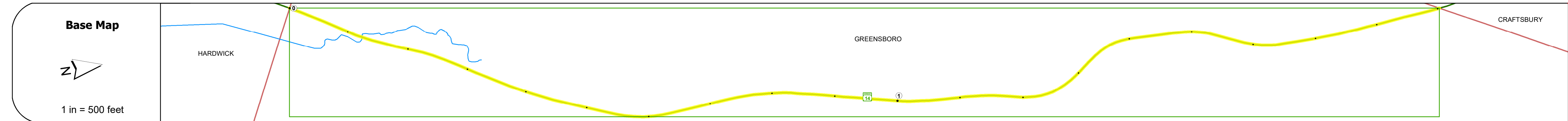
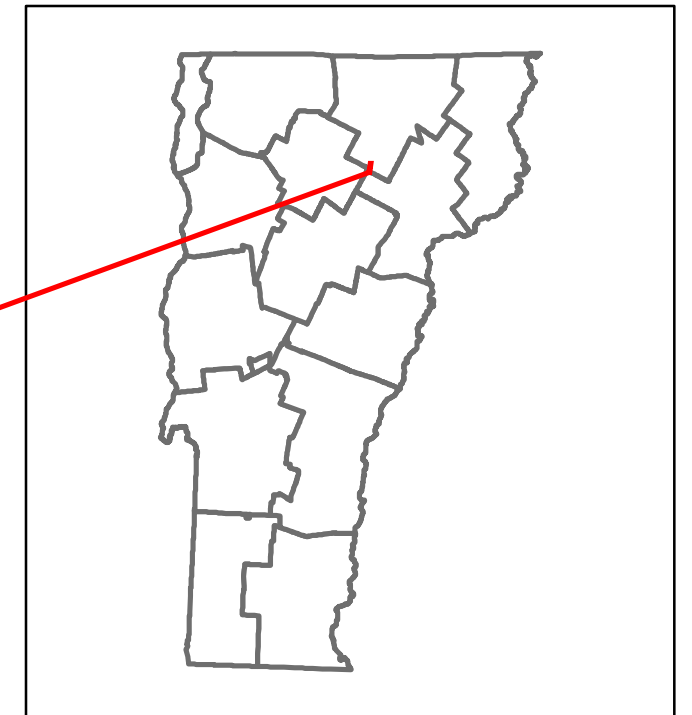


Route Log and Progress Chart

DRAFT

Please Note: Errors and Omissions May Exist.
Contact the VTrans Mapping Section with questions or concerns.

DISTRICT	TOWN	ROUTE
9	GREENSBORO	VT-14



STRUCTURE DESCRIPTIONS

Historic Projects Unknown, Bituminous Concrete, Retreatment, Resurface, Bituminous Mix, Skiny Mix, Bituminous Seal, Gravel, Surface Treated, Plant Mix, Reclaimed Base and Bituminous Concrete	Functional Class 1 - Interstate System, 2 - Other Freeways and Expressways, 3 - Principal Arterial, 4 - Minor Arterial, 5 - Major Collector, 6 - Minor Collector	Curves Left, Right, Grades (up/down)	Traffic Counters Continuous (CTC), Weigh-In-Motion (WIM), Short-Term, Scheduled, Short-Term, Unscheduled	Crash Locations Fatal, Injury, Property Damage Only, Unknown Crash Type, High Crash Locations (HCL's)	Mileage by Functional Class By Sheet 025L 5 - Major Collector 1.903	Mileage by Town By Sheet GREENSBORO - V014-1009 1.903 of 1.903	DISTRICT 9	TOWN GREENSBORO	Date: 12/01/19	ROUTE VT-14 ETE mileage: 79.206 to 81.109
Indicated plans available - http://vtransmap01.aot.state.vt.us/p/dcr/D/webstor/						Page Total Mileage: 1.903 mi	Page Total Mileage: 1.903 mi	1 of 1 TWN mileage: 0.0 to 1.903		