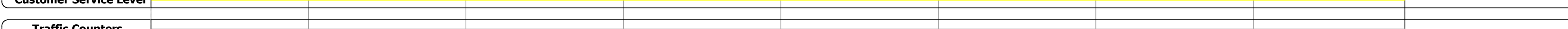






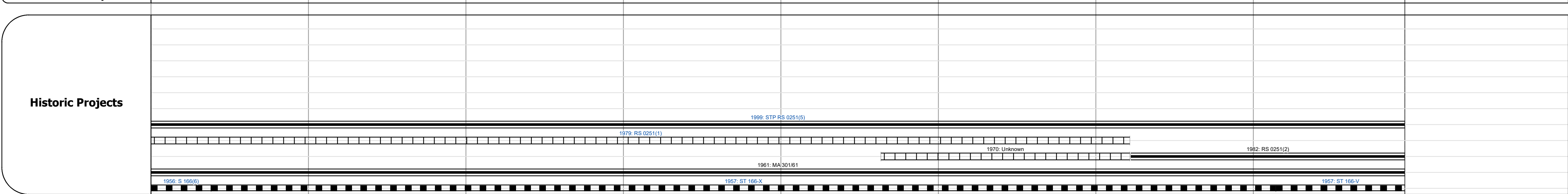

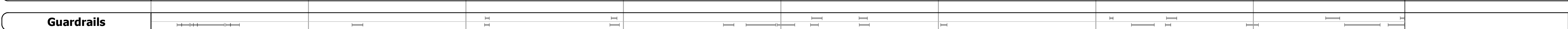

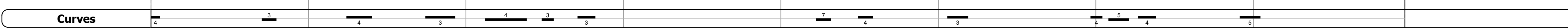
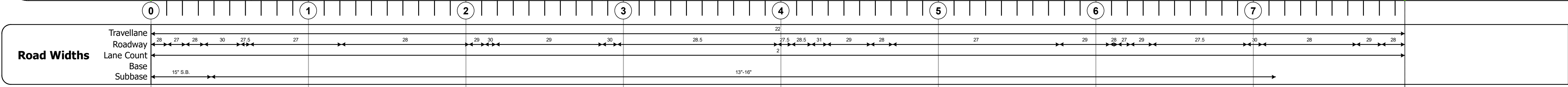
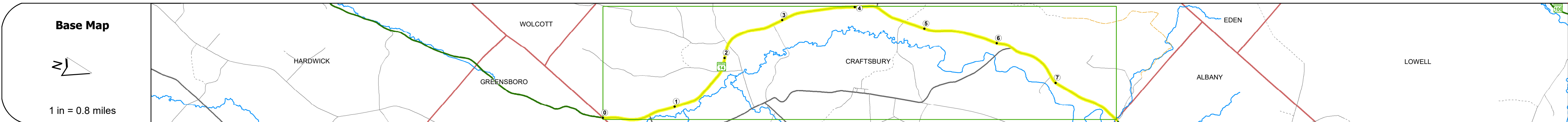
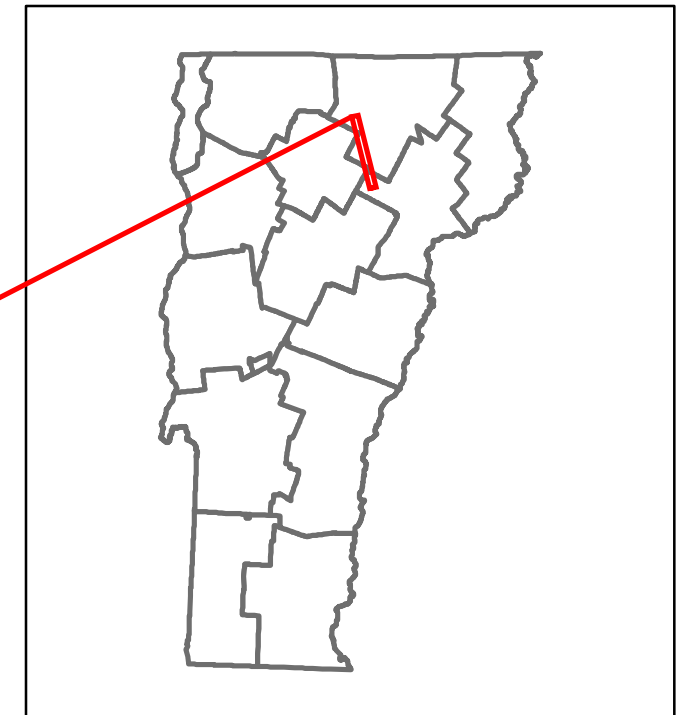


DISTRICT	TOWN	ROUTE
9	CRAFTSBURY	VT-14



Year	1300	720	850	1100	1200
2018	1300	720	850	1100	1200
2017	1300	720	860	1100	1200
2016	1200	710	880	1100	1300
2015	1200	710	890	1100	1300
2014	1200	710	910	1100	1300



STRUCTURE DESCRIPTIONS

- Culvert 108:**
Culvert
Structure No. 300251010810061
Length: 13'
Under Clearance: 8.0'
Facility Carried: VT14
Structure Type: CGMPPA
Features Intersected: CASS BROOK
Maintenance: State
- Culvert 109:**
Culvert
Structure No. 300251010910061
Structure Type: Reinforced Concrete Pipe
Features Intersected: BROOK
Maintenance/Ownership: State
- Culvert 110:**
Culvert - 2013
Structure No. 300251011010061
Length: 9'
Under Clearance: 5.33'
Facility Carried: VT14
Structure Type: CPMPA
Features Intersected: BROOK
Maintenance: State
- Culvert 112:**
Culvert - 1997
Structure No. 300251011210061
Length: 6'
Under Clearance: 5.0'
Facility Carried: VT14
Structure Type: SEGMENTAL RC BOX
Features Intersected: BROOK
Maintenance: State
- Bridge 113:**
Slab - 1919
Structure No. 300251011310061
Length: 14'
Width: 31.0'
Under Clearance: 5.0'
Facility Carried: VT14
Structure Type: CONCRETE SLAB
Features Intersected: SEVER BRANCH
Surface: Bituminous
Maintenance: State

Historic Projects <ul style="list-style-type: none"> Unknown Retreatment Resurface Bituminous Mix Skinny Mix Bituminous Seal 	Functional Class <ul style="list-style-type: none"> 1 - Interstate System 2 - Other Freeways and Expressways 3 - Principal Arterial 4 - Minor Arterial 5 - Major Collector 6 - Minor Collector 	Curves <ul style="list-style-type: none"> Left (degrees) Right (degrees) 	Grades <ul style="list-style-type: none"> grade up (percent) grade down (percent) 	Traffic Counters <ul style="list-style-type: none"> Continuous (CTC) Weigh-In-Motion (WIM) Short-Term, Scheduled Short-Term, Unscheduled 	Crash Locations <ul style="list-style-type: none"> Fatal Injury Property Damage Only Unknown Crash Type 	Mileage by Functional Class By Sheet 0251 5 - Major collector 7.962	Mileage by Town By Sheet CRAFTSBURY - V014-1006 7.962 of 7.962	DISTRICT 9	TOWN CRAFTSBURY	Date: 12/01/19	ROUTE VT-14 ETE mileage: 81.109 to 89.071
Speed Zones 25 30 35 40 45 50 55 60 65						Page Total Mileage: 7.962 mi		Page Total Mileage: 7.962 mi		1 of 1 TWN mileage: 0.0 to 7.962	