Route Log and Progress Chart

DRAFT

Please Note: Errors and Omissions May Exist.
Contact the VTrans Mapping Section with questions or concerns.

DISTRICT	TOWN	ROUTE
9	COVENTRY	VT-14

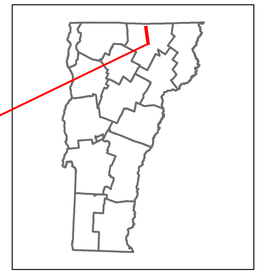

VERMONT 14

Base Map

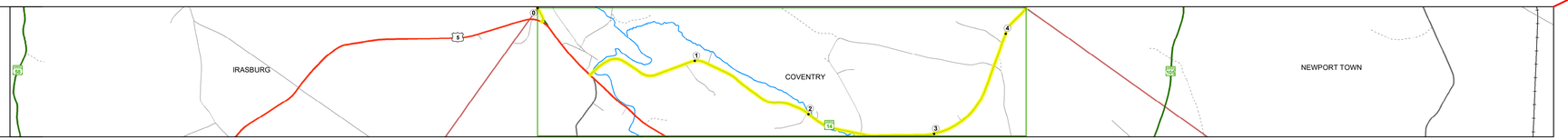

Stick Diagram

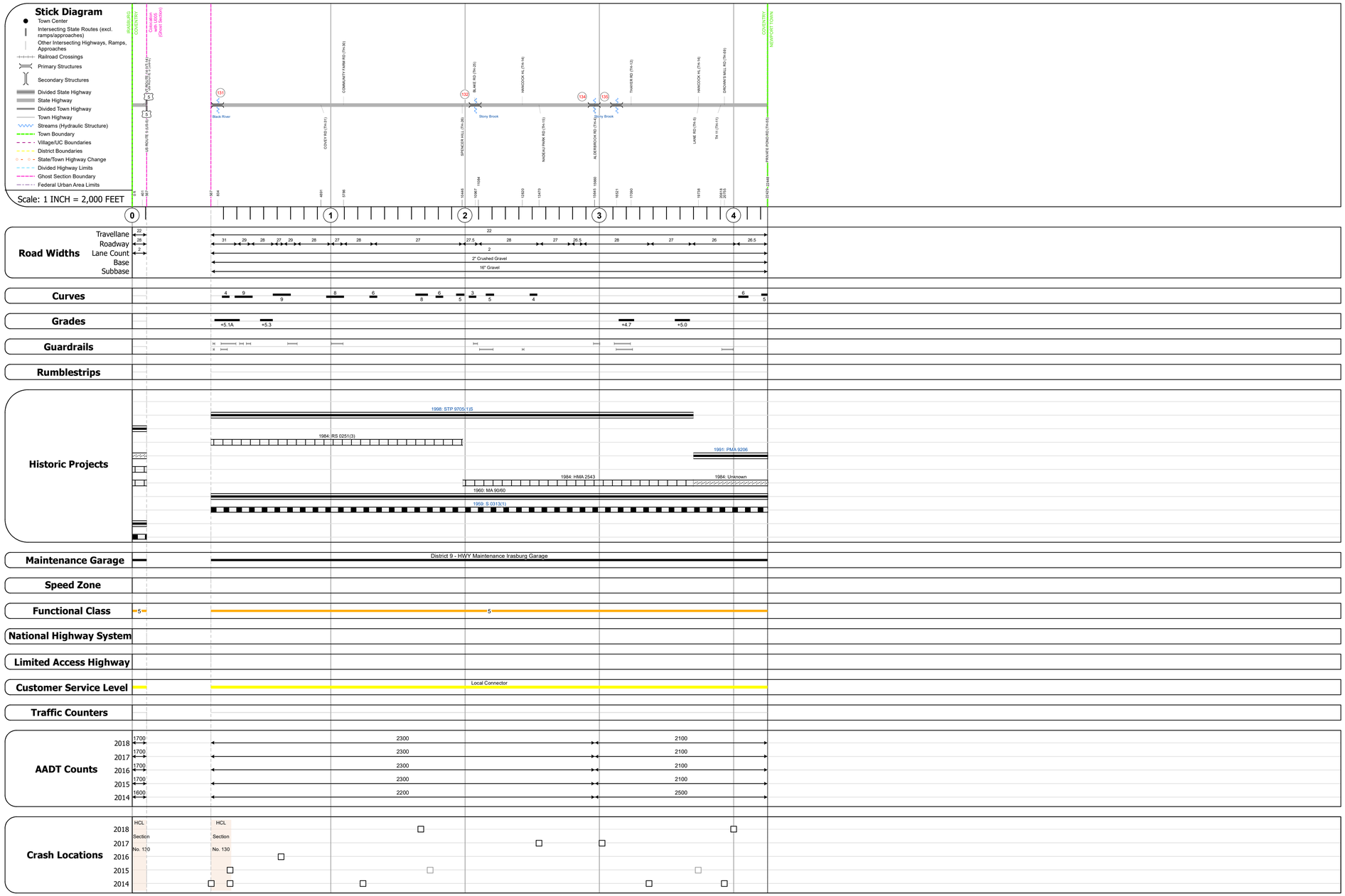

Road Widths

Curves

Grades

Guardrails

Rumblestrips

Historic Projects

Maintenance Garage

Speed Zone

Functional Class

National Highway System

Limited Access Highway

Customer Service Level

Traffic Counters

AADT Counts

Crash Locations

STRUCTURE DESCRIPTIONS

Bridge 131:
Stringer/multi-beam or girder - 1959
Structure No. 300251013110052
Length: 207'
Width: 31.5'
Facility Carried: VT 14 ML
Structure Type: 3 SPAN ROLLED BEAM
Features Intersected: BLACK RIVER
Surface: Bituminous
Maintenance/Ownership: State

Culvert 132:
Culvert - 1959
Structure No. 300251013210051
Length: 8'
Under Clearance: 5.0'
Facility Carried: VT14
Structure Type: CGMPPA
Features Intersected: BROOK
Maintenance: State

Culvert 134:
Culvert - 1959
Structure No. 300251013410051
Length: 6'
Under Clearance: 6.0'
Facility Carried: VT14
Structure Type: ACCGMPP
Features Intersected: BROOK
Maintenance: State

Culvert 135:
Culvert - 1959
Structure No. 300251013510051
Length: 6'
Under Clearance: 6.0'
Facility Carried: VT14
Structure Type: ACCGMPP
Features Intersected: BROOK
Maintenance: State

Historic Projects: Unknown; Retreatment; Resurface; Bituminous Mix; Skinny Mix; Bituminous Seal; Bituminous Concrete; Bituminous Macadam; Cold Plane and Bituminous Concrete; Concrete; Gravel; Surface Treated Gravel; Plant Mix; Reclaimed Base and Bituminous Concrete

Indicated plans available - http://vtransmap01.aot.state.vt.us/rp/dpr/Diwebstore/

Functional Class: 1 - Interstate System; 2 - Other Freeways and Expressways; 3 - Principal Arterial; 4 - Minor Arterial; 5 - Major Collector; 6 - Minor Collector

Speed Zones: SPEED LIMIT 25, 30, 35, 40, 45, 50, 55, 60, 65

Curves: (degrees) Left, Right

Grades: (percent) grade up, grade down

Road Widths (ft)

Traffic Counters: Continuous (CTC); Weigh-In-Motion (WIM); Short-Term, Scheduled; Short-Term, Unscheduled (counter ID)

AADT (count)

Crash Locations: Fatal; Injury; Property Damage Only; Unknown Crash Type

High Crash Locations (HCL's)
Sections (& Intersections)
HCL No.
1 - 100 (1 - 10)
101 - 200 (11 - 20)
201 - 300 (21 - 30)
301 - 400 (31 - 40)
401 - 800 (41 - 113)

Mileage by Functional Class By Sheet

0251	5 - Major Collector	4.252

Page Total Mileage: 4.252 mi

Mileage by Town By Sheet

COVENTRY - V014-1005		4.252 of 4.252
Ghost Section - (US-5, MM 0.167 to 0.646)		

Page Total Mileage: 4.252 mi

DISTRICT	TOWN	Date: 12/01/19	ROUTE
9	COVENTRY	1 of 1 TWN mileage: 0.0 to 4.252	VT-14 ETE mileage: 103.143 to 107.395

For More Information Contact - Vermont Agency of Transportation, Policy, Planning and Intermodal Development Division - Mapping Section, 1 National Life Drive, Montpelier, VT 05633-5001 Telephone: 802-828-2600.