






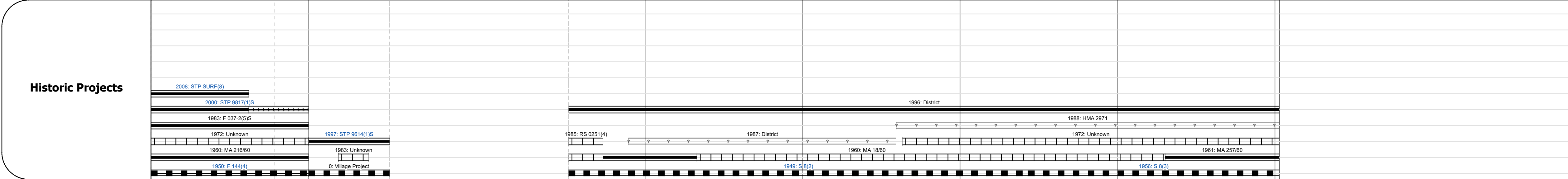



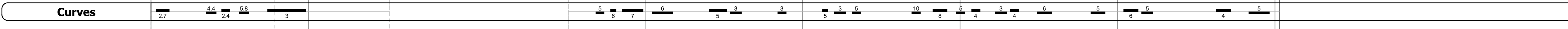
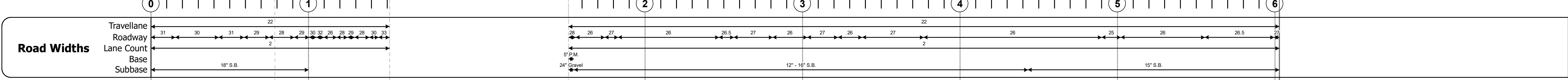
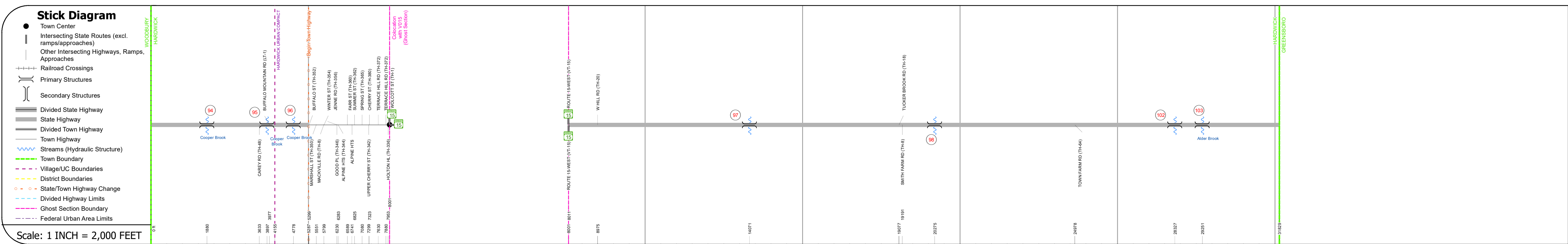
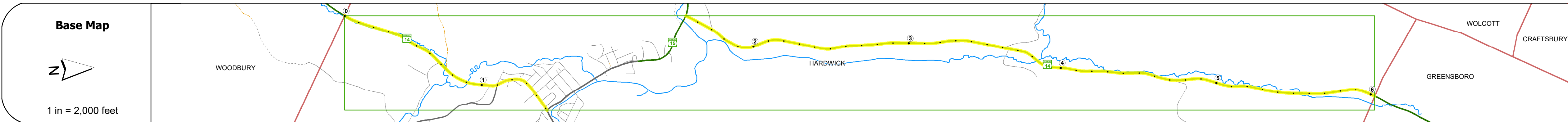
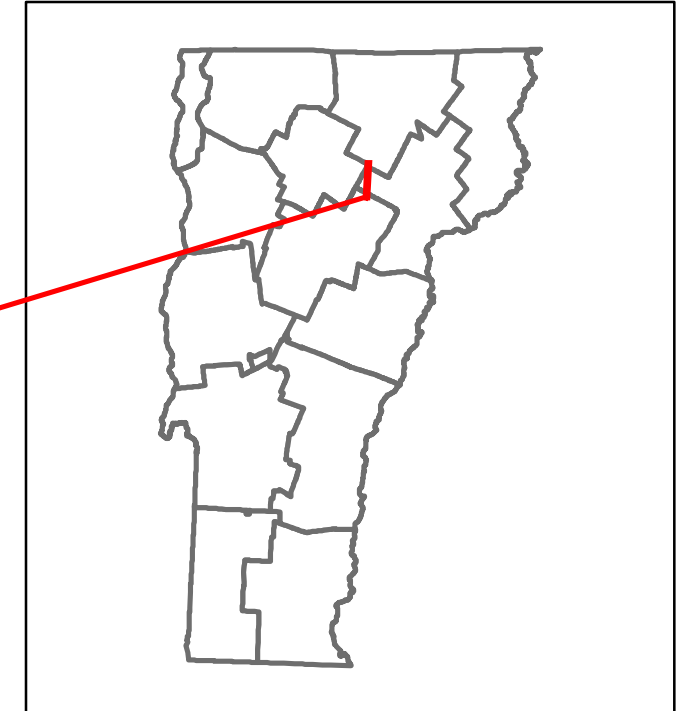


# Route Log and Progress Chart


**DRAFT**

Please Note: Errors and Omissions May Exist.  
Contact the VTrans Mapping Section with questions or concerns.

DISTRICT	TOWN	ROUTE
7	HARDWICK	VT-14



Year	Section 1	Section 2	Section 3	Section 4	Section 5	Section 6
2018	2900	4600	4400	1300	1300	1200
2017	2900	4600	4400	1300	1300	1200
2016	2900	4500	4500	1200	1200	1200
2015	2900	4500	4500	1200	1200	1200
2014	2900	4500	4500	1200	1200	1200



## STRUCTURE DESCRIPTIONS

- Culvert 94:**  
Culvert - 1950  
Structure No. 300037009403051  
Length: 7'  
Under Clearance: 7.0'  
Facility Carried: VT14  
Structure Type: CGMPP  
Features Intersected: COOPER BROOK  
Maintenance: State
- Bridge 95:**  
Slab - 1927  
Structure No. 300037009503051  
Length: 22'  
Width: 28.5'  
Under Clearance: 4.5'  
Facility Carried: VT14  
Structure Type: TWO SPAN CONC SLAB  
Features Intersected: COOPER BROOK  
Surface: Bituminous  
Maintenance: State
- Culvert 96:**  
Culvert - 1950  
Structure No. 300037009603051  
Length: 18'  
Under Clearance: 7.0'  
Facility Carried: VT14  
Structure Type: CGMPPA  
Features Intersected: NICHOLS BROOK  
Maintenance: State
- Culvert 97:**  
Culvert - 1949  
Structure No. 300251009703051  
Length: 6'  
Under Clearance: 2.5'  
Facility Carried: VT14  
Structure Type: ACCGMPPA  
Features Intersected: TUCKER BROOK  
Maintenance: State
- Culvert 98:**  
Culvert - 1948  
Structure No. 300251009803051  
Length: 14'  
Under Clearance: 6.5'  
Facility Carried: VT14  
Structure Type: CGMPPA  
Features Intersected: ALDER BROOK  
Maintenance: State
- Culvert 102:**  
Culvert - 1956  
Structure No. 300251010203051  
Length: 6'  
Under Clearance: 3.5'  
Facility Carried: VT14  
Structure Type: ACCGMPPA  
Features Intersected: BROOK  
Maintenance: State
- Culvert 103:**  
Culvert - 1956  
Structure No. 300251010303051  
Length: 6'  
Under Clearance: 6.0'  
Facility Carried: VT14  
Structure Type: ACCGMPP  
Features Intersected: ALDER BROOK  
Maintenance: State

<b>Historic Projects</b> <ul style="list-style-type: none"> <li>Unknown</li> <li>Retreatment</li> <li>Resurface</li> <li>Bituminous Mix</li> <li>Skinny Mix</li> <li>Bituminous Seal</li> </ul>	<b>Functional Class</b> <ul style="list-style-type: none"> <li>1 - Interstate System</li> <li>2 - Other Freeways and Expressways</li> <li>3 - Principal Arterial</li> <li>4 - Minor Arterial</li> <li>5 - Major Collector</li> <li>6 - Minor Collector</li> </ul>	<b>Curves</b> <ul style="list-style-type: none"> <li>Left (degrees)</li> <li>Right (degrees)</li> </ul>	<b>Grades</b> <ul style="list-style-type: none"> <li>Special grade up</li> <li>Special grade down</li> </ul>	<b>Traffic Counters</b> <ul style="list-style-type: none"> <li>Continuous (CTC)</li> <li>Weight-In-Motion (WIM)</li> <li>Short-Term, Scheduled</li> <li>Short-Term, Unscheduled</li> </ul>	<b>Crash Locations</b> <ul style="list-style-type: none"> <li>Fatal</li> <li>Injury</li> <li>Property Damage Only</li> <li>Unknown Crash Type</li> </ul>	<b>Mileage by Functional Class By Sheet</b> 037-2 4 - Minor Arterial 0251 5 - Major Collector 1.515 4.513 <b>Page Total Mileage: 6.028 mi</b>	<b>Mileage by Town By Sheet</b> HARDWICK - V014-0305 Ghost Section - (VT-15, MM 3.353 to 2.216) 6.028 of 6.028 <b>Page Total Mileage: 6.028 mi</b>	<b>DISTRICT</b> 7	<b>TOWN</b> HARDWICK	<b>Date:</b> 12/01/19	<b>ROUTE</b> VT-14 ETE mileage: 73.178 to 79.206
--	--	--	---	---	---	--	--	----------------------	-------------------------	-----------------------	--

For More Information Contact - Vermont Agency of Transportation, Policy, Planning and Intermodal Development Division - Mapping Section, 1 National Life Drive, Montpelier, VT 05633-5001 Telephone: 802-828-2600.