

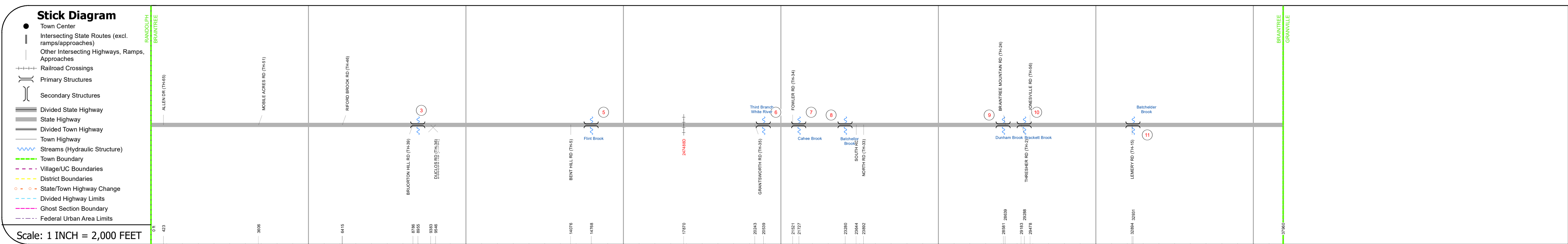
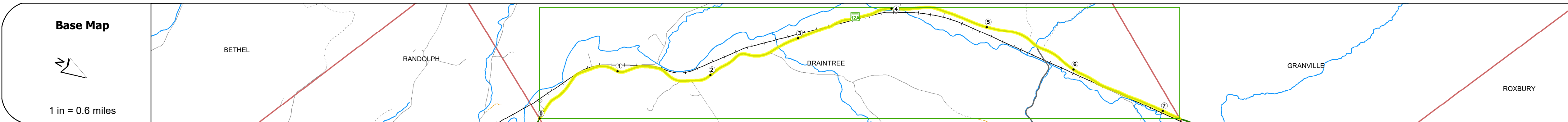
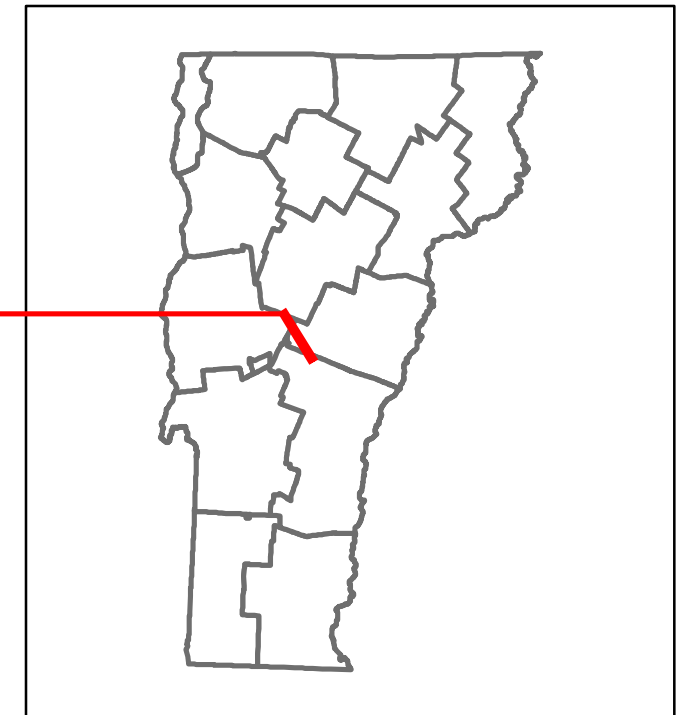


Route Log and Progress Chart

DRAFT

Please Note: Errors and Omissions May Exist.
Contact the VTrans Mapping Section with questions or concerns.

DISTRICT	TOWN	ROUTE
4	BRAINTREE	VT-12A



Road Widths	Travellane, Roadway, Lane Count, Base, Subbase	12'	22'	24'	22'	20'	18'					
Curves		7, 3	8, 7, 6	10, 4	6, 6	10, 8	16, 4, 4	6, 6	8, 6	5, 6	5, 5	
Grades												
Guardrails												
Rumblestrips												
Historic Projects		1947: S 145(5)	1967: STP 96301(S)	1984: HMA 2515	1973: Unknown	1997: ST 145-M(25.3)	2014: ER-STP 0187(12)	1997: BRS 0187(6)	1997: STP 96301(S)	1991: PMA 9223	1987: Unknown	1984: HMA 2535
Maintenance Garage				District 4 - HWY Maintenance Randolph Garage								
Speed Zone				40								
Functional Class				5								
National Highway System												
Limited Access Highway												
Customer Service Level				Local Connector								
Traffic Counters												
AADT Counts	2018	2100	1000	740	440	400						
	2017	2100	1000	740	440	400						
	2016	2100	1000	730	430	390						
	2015	2100	1000	730	430	390						
	2014	2100	990	720	440	420						
Crash Locations	2018											
	2017											
	2016											
	2015											
	2014											

STRUCTURE DESCRIPTIONS

Culvert 3:
Slab - 1928
Structure No. 300187000309021
Length: 13'
Under Clearance: 7.0'
Facility Carried: VT12A
Structure Type: CGMPA
Features Intersected: BROOK
Maintenance: State

Bridge 5:
Slab - 1928
Structure No. 300187000509021
Length: 20'
Width: 30.5'
Under Clearance: 14.0'
Facility Carried: VT12A
Structure Type: CONCRETE SLAB
Features Intersected: FLINT BROOK
Surface: Bituminous
Maintenance: State

Bridge 6:
Stringer/multi-beam or girder - 1997
Structure No. 200187000609022
Length: 138'
Width: 28.8'
Facility Carried: VT 0012A ALT
Structure Type: WELDED GIRDER
Features Intersected: 3RD BRANCH WHITE R.
Surface: Bituminous
Maintenance/Ownership: State

Culvert 7:
Slab - 2014
Structure No. 300187000709021
Length: 16'
Facility Carried: VT12A
Structure Type: SEGMENTAL RC BOX
Features Intersected: CAHEE BROOK
Maintenance: State

Bridge 8:
Slab - 1928
Structure No. 300187000809021
Length: 23'
Width: 29.2'
Under Clearance: 7.0'
Facility Carried: VT12A
Structure Type: CONCRETE SLAB
Features Intersected: BATCHELLOR BROOK
Surface: Bituminous
Maintenance: State

Bridge 9:
Slab - 1928
Structure No. 300187000909021
Length: 22'
Width: 30.5'
Under Clearance: 6.0'
Facility Carried: VT12A
Structure Type: CONCRETE SLAB
Features Intersected: DUNHAM BROOK
Surface: Bituminous
Maintenance: State

Bridge 10:
Slab - 1928
Structure No. 300187001009021
Length: 22'
Width: 30.4'
Under Clearance: 7.0'
Facility Carried: VT12A
Structure Type: CONCRETE SLAB
Features Intersected: BRACKETT BROOK
Surface: Bituminous
Maintenance: State

Bridge 11:
Slab - 1928
Structure No. 300187001109021
Length: 22'
Width: 30.2'
Under Clearance: 5.0'
Facility Carried: VT12A
Structure Type: CONCRETE SLAB
Features Intersected: BATCHELDER BROOK
Surface: Bituminous
Maintenance: State

Historic Projects <ul style="list-style-type: none"> Unknown Retreatment Resurface Bituminous Mix Skinny Mix Bituminous Seal 	Functional Class <ul style="list-style-type: none"> 1 - Interstate System 2 - Other 3 - Principal Arterial 4 - Minor Arterial 5 - Major Collector 6 - Minor Collector 	Curves <ul style="list-style-type: none"> Left Right 	Grades <ul style="list-style-type: none"> Special grade up grade down 	Traffic Counters <ul style="list-style-type: none"> Continuous (CTC) Weigh-In-Motion (WIM) Short-Term, Scheduled Short-Term, Unscheduled 	Crash Locations <ul style="list-style-type: none"> Fatal Injury Property Damage Only Unknown Crash Type 	Mileage by Functional Class By Sheet 0187 5 - Major Collector 7.189	Mileage by Town By Sheet BRAINTREE - V012A0902 7.189 of 7.189	DISTRICT 4	TOWN BRAINTREE	Date: 12/01/19	ROUTE VT-12A
Speed Zones 25 30 35 40 45 50 55 60 65						High Crash Locations (HCL's) Sections (& Intersections) 1 - 100 (1 - 10) 201 - 300 (21 - 30) 301 - 400 (31 - 40) 401 - 800 (41 - 113) 101 - 200 (11 - 20)		Page Total Mileage: 7.189 mi		Page Total Mileage: 7.189 mi	

For More Information Contact - Vermont Agency of Transportation, Policy, Planning and Intermodal Development Division - Mapping Section, 1 National Life Drive, Montpelier, VT 05633-5001 Telephone: 802-828-2600.