




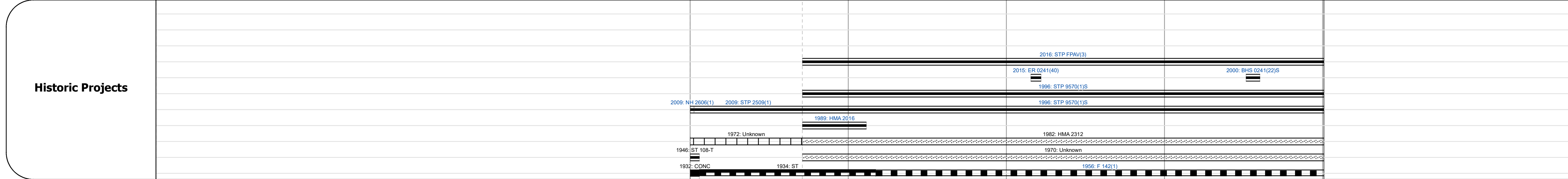




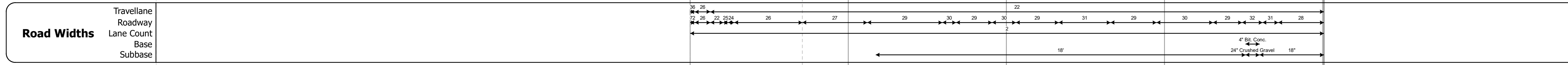
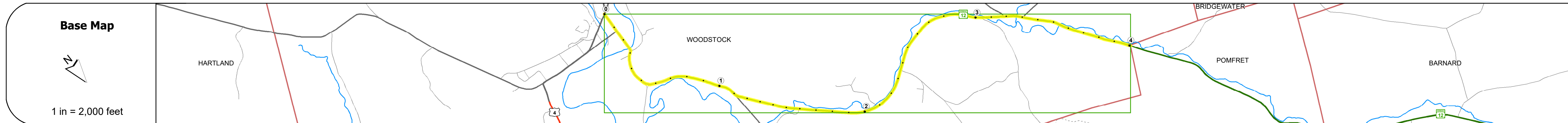
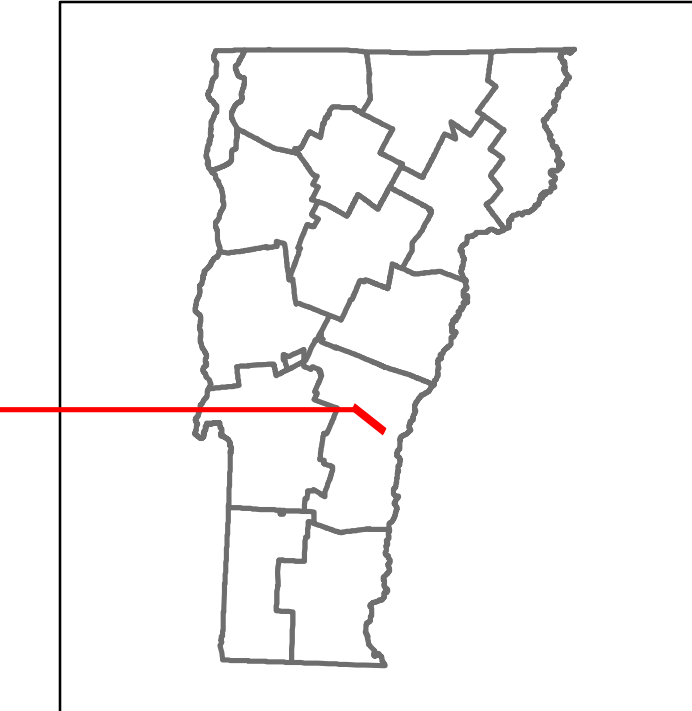
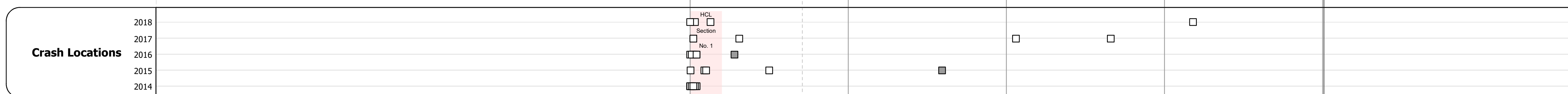


DISTRICT	TOWN	ROUTE
4	WOODSTOCK	VT-12



Year	Section 1	Section 2	Section 3	Section 4	Section 5
2018	2100 - 3700	3300		1600	1700
2017	2000 - 3500	3300		1600	1500
2016	2000 - 3400	3200		1600	1400
2015	1900 - 3200	3200		1600	1200
2014	1900 - 3200	3200		1700	1300



## STRUCTURE DESCRIPTIONS

**Bridge 15:**  
Stringer/multi-beam or girder - 1980  
Structure No. 200241001514242  
Length: 112'  
Width: 25.4'  
Facility Carried: VT 12 ML  
Structure Type: WELDED PLATE GIRDER  
Features Intersected: OTTAUQUECHEE RIVER  
Surface: Bituminous  
Maintenance/Ownership: Town

**Bridge 16:**  
Stringer/multi-beam or girder - 1956  
Structure No. 200241001614242  
Length: 92'  
Width: 30.2'  
Facility Carried: VT 12 ML  
Structure Type: ROLLED BEAM  
Features Intersected: GULF STREAM  
Surface: Bituminous  
Maintenance/Ownership: State

**Bridge 17:**  
Stringer/multi-beam or girder - 1956  
Structure No. 200241001714242  
Length: 97'  
Width: 29.9'  
Facility Carried: VT 12 ML  
Structure Type: ROLLED BEAM  
Features Intersected: GULF STREAM  
Surface: Bituminous  
Maintenance/Ownership: State

**Culvert 18:**  
Culvert - 1956  
Structure No. 300241001814241  
Length: 7'  
Under Clearance: 7.0'  
Facility Carried: VT12  
Structure Type: CGMPP  
Features Intersected: BROOK  
Maintenance: State

**Bridge 19:**  
Tee Beam - 1938  
Structure No. 200241001914242  
Length: 49'  
Width: 31.5'  
Facility Carried: VT 12 ML  
Structure Type: CONCRETE T-BEAM  
Features Intersected: NO. BRIDGEWATER BROOK  
Surface: Bituminous  
Maintenance/Ownership: State

**Bridge 20:**  
Stringer/multi-beam or girder - 1999  
Structure No. 200241002014242  
Length: 79'  
Width: 30.6'  
Facility Carried: VT 12 ML  
Structure Type: WELDED GIRDER  
Features Intersected: GULF STREAM  
Surface: Bituminous  
Maintenance/Ownership: State

**Culvert 20A:**  
Culvert - 1956  
Structure No. 300241020A14241  
Length: 6'  
Under Clearance: 5.5'  
Facility Carried: VT12  
Structure Type: ACCGMPP  
Features Intersected: CATTLE PASS  
Maintenance: State

<b>Historic Projects</b> <ul style="list-style-type: none"> <li>Unknown</li> <li>Retreatment</li> <li>Resurface</li> <li>Bituminous Mix</li> <li>Skinny Mix</li> <li>Bituminous Seal</li> </ul>	<b>Functional Class</b> <ul style="list-style-type: none"> <li>1 - Interstate System</li> <li>2 - Other Freeways and Expressways</li> <li>3 - Principal Arterial</li> <li>4 - Minor Arterial</li> <li>5 - Major Collector</li> <li>6 - Minor Collector</li> </ul>	<b>Curves</b> <ul style="list-style-type: none"> <li>Left (degrees)</li> <li>Right (degrees)</li> </ul>	<b>Grades</b> <ul style="list-style-type: none"> <li>grade up (percent)</li> <li>grade down (percent)</li> </ul>	<b>Traffic Counters</b> <ul style="list-style-type: none"> <li>Continuous (CTC)</li> <li>Weigh-In-Motion (WIM)</li> <li>Short-Term, Scheduled</li> <li>Short-Term, Unscheduled</li> </ul>	<b>Crash Locations</b> <ul style="list-style-type: none"> <li>Fatal</li> <li>Injury</li> <li>Property Damage Only</li> <li>Unknown Crash Type</li> </ul>	<b>Mileage by Functional Class By Sheet</b> 0241 5 - Major collector 4.008	<b>Mileage by Town By Sheet</b> WOODSTOCK - V012-1424 Ghost Section - (US-4, MM 9.648 to 6.269) 4.008 of 4.008	<b>DISTRICT</b> 4	<b>TOWN</b> WOODSTOCK	<b>Date:</b> 12/01/19	<b>ROUTE</b> VT-12 ETE mileage: 8.099 to 12.107
--	--	--	---	--	---	---	--	----------------------	--------------------------	-----------------------	---