

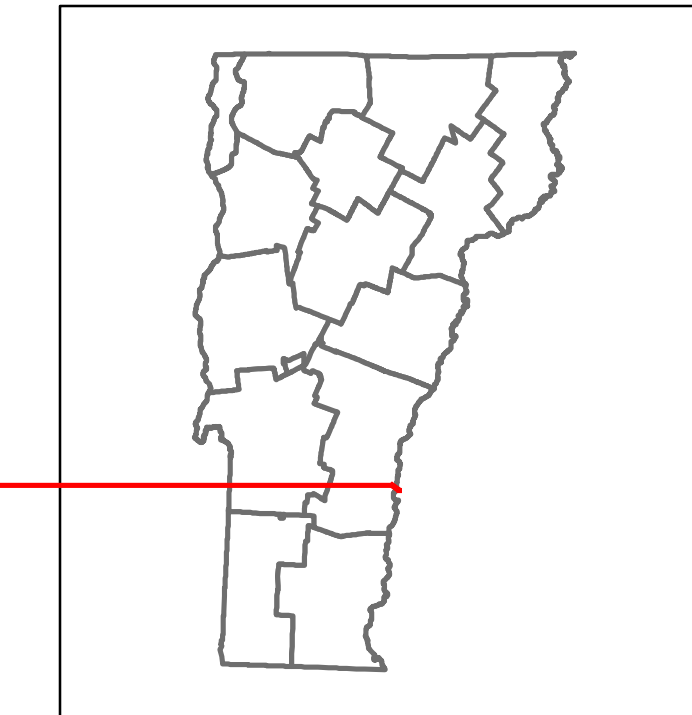


Route Log and Progress Chart

DRAFT

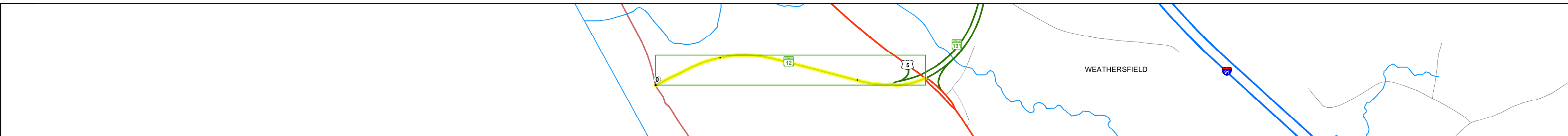
Please Note: Errors and Omissions May Exist.
Contact the VTrans Mapping Section with questions or concerns.

DISTRICT	TOWN	ROUTE
2	WEATHERSFIELD	VT-12



Base Map

1 in = 500 feet



Stick Diagram

- Town Center
- Intersecting State Routes (excl. ramps/approaches)
- Other Intersecting Highways, Ramps, Approaches
- Railroad Crossings
- Primary Structures
- Secondary Structures
- Divided State Highway
- State Highway
- Divided Town Highway
- Town Highway
- Streams (Hydraulic Structure)
- Town Boundary
- Village/UC Boundaries
- District Boundaries
- State/Town Highway Change
- Divided Highway Limits
- Ghost Section Boundary
- Federal Urban Area Limits

Scale: 1 INCH = 2,000 FEET




STRUCTURE DESCRIPTIONS


--

Road Widths


Travellane
Roadway
Lane Count
Base
Subbase




Curves



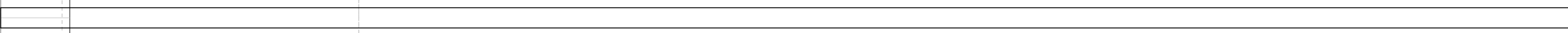
Grades



Guardrails




Rumblestrips




Historic Projects




Maintenance Garage




Speed Zone




Functional Class




National Highway System




Limited Access Highway




Customer Service Level




Traffic Counters



AADT Counts



Crash Locations



Historic Projects

- Unknown
- Retreatment
- Resurface
- Bituminous Mix
- Skinny Mix
- Bituminous Seal
- Bituminous Concrete
- Bituminous Macadam
- Cold Plane and
- Concrete
- Gravel
- Plant Mix
- Reclaimed Base and
- Bituminous Concrete
- Surface Treated
- Gravel

Functional Class

- 1 - Interstate System
- 2 - Other Freeways and Expressways
- 3 - Principal Arterial
- 4 - Minor Arterial
- 5 - Major Collector
- 6 - Minor Collector

Speed Zones

- 25
- 30
- 35
- 40
- 45
- 50
- 55
- 60
- 65

Curves

- Left (degrees)
- Right (degrees)

Grades

- grade up (percent)
- grade down (percent)

Road Widths

(ft)

Traffic Counters

- Continuous (CTC)
- Weigh-In-Motion (WIM)
- Short-Term, Scheduled (counter ID)
- Short-Term, Unscheduled

Crash Locations

- Fatal
- Injury
- Property Damage Only
- Unknown Crash Type

High Crash Locations (HCL's)

Sections (& Intersections)

- 1 - 100 (1 - 10)
- 101 - 200 (11 - 20)
- 201 - 300 (21 - 30)
- 301 - 400 (31 - 40)
- 401 - 800 (41 - 113)

Mileage by Functional Class By Sheet

018-1 3 - Other Principal Arterial 0.394

Mileage by Town By Sheet

WEATHERSFIELD - V012-1420
Ghost Section - (US-5, MM 5.145 to 6.791) 0.394 of 0.394

DISTRICT 2

TOWN WEATHERSFIELD

Date: 12/01/19

ROUTE VT-12

ETE mileage: 0.0 to 0.394

Page Total Mileage: 0.394 mi