

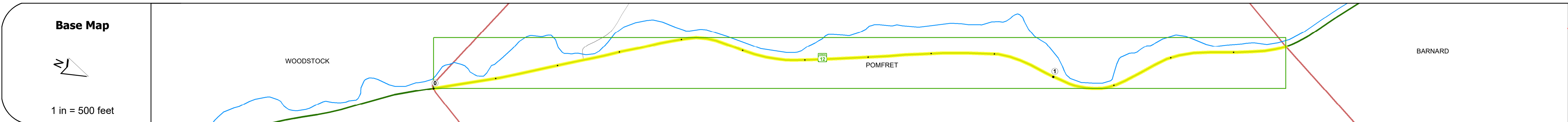
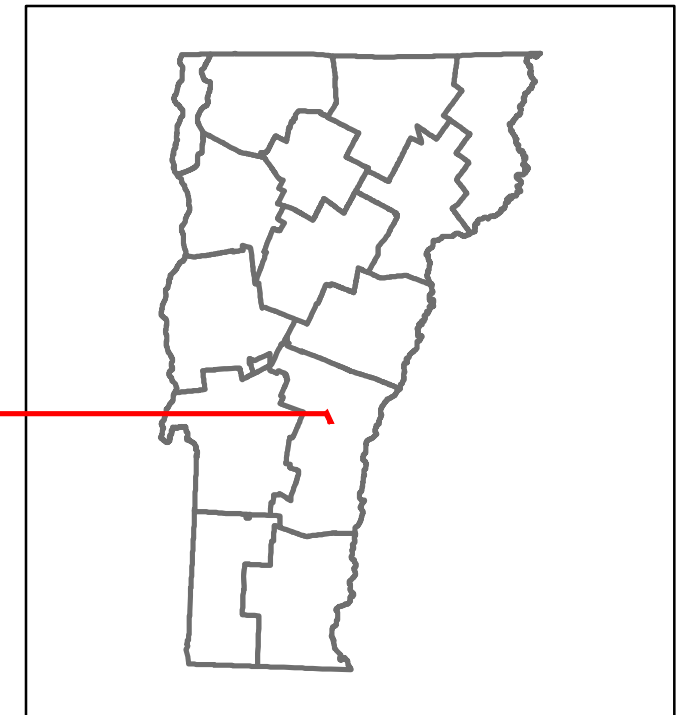


# Route Log and Progress Chart

**DRAFT**


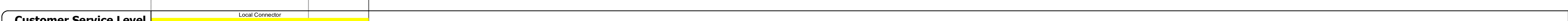










Please Note: Errors and Omissions May Exist.  
Contact the VTrans Mapping Section with questions or concerns.

DISTRICT	TOWN	ROUTE
4	POMFRET	VT-12



### STRUCTURE DESCRIPTIONS

Culvert 21:  
 Culvert - 1956  
 Structure No. 300241002114131  
 Length: 8'  
 Under Clearance: 7.0'  
 Facility Carried: VT12  
 Structure Type: CGMPP  
 Features Intersected: BROOK  
 Maintenance: State



### AADT Counts

2018	1700
2017	1500
2016	1400
2015	1200
2014	1300

### Crash Locations

2018	
2017	
2016	
2015	
2014	

<b>Historic Projects</b> Unknown, Bituminous Concrete, Retreatment, Resurface, Bituminous Mix, Skiny Mix, Bituminous Seal, Surface Treated Gravel, Plant Mix, Reclaimed Base and Bituminous Concrete, Concrete	<b>Functional Class</b> 1- Interstate System, 2- Other Freeways and Expressways, 3- Principal Arterial, 4- Minor Arterial, 5- Major Collector, 6- Minor Collector	<b>Curves</b> Left, Right, Grades (up/down)	<b>Traffic Counters</b> Continuous (CTC), Weigh-In-Motion (WIM), Short-Term, Scheduled, Short-Term, Unscheduled	<b>Crash Locations</b> Fatal, Injury, Property Damage Only, Unknown Crash Type	<b>Mileage by Functional Class By Sheet</b> 0241 5 - Major Collector 1.383	<b>Mileage by Town By Sheet</b> POMFRET - V012-1413 1.383 of 1.383	<b>DISTRICT</b> 4	<b>TOWN</b> POMFRET	<b>Date:</b> 12/01/19	<b>ROUTE</b> VT-12 ETE mileage: 12.107 to 13.49
<b>Speed Zones</b> 25, 30, 35, 40, 45, 50, 55, 60, 65						<b>Page Total Mileage:</b> 1.383 mi	<b>Page Total Mileage:</b> 1.383 mi	<b>1 of 1</b> TWN mileage: 0.0 to 1.383		