

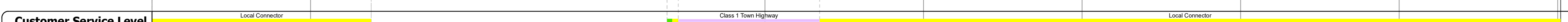




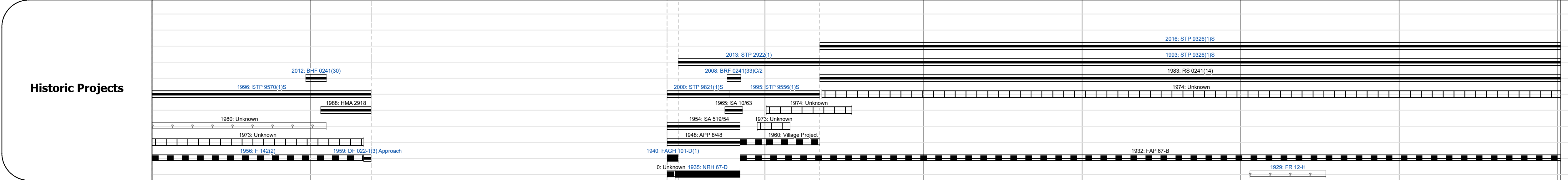



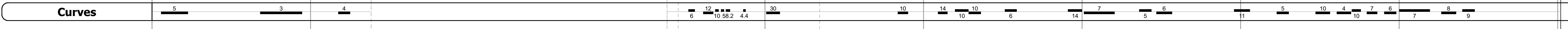
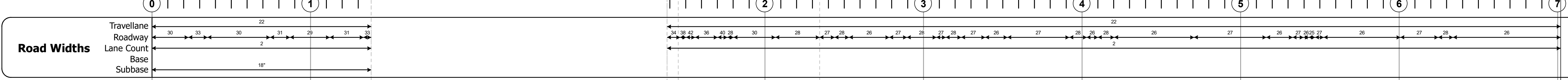
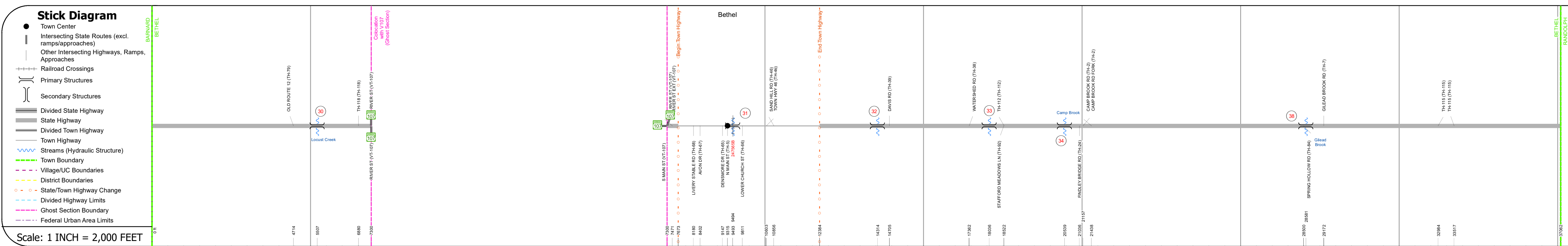
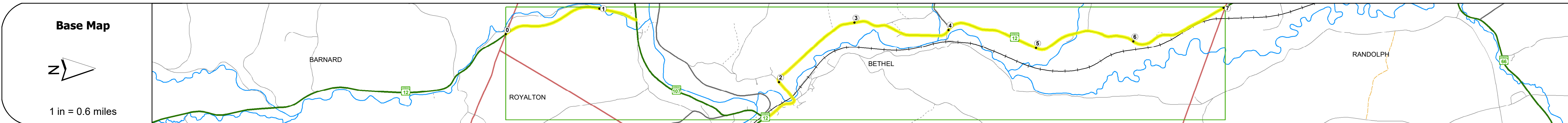
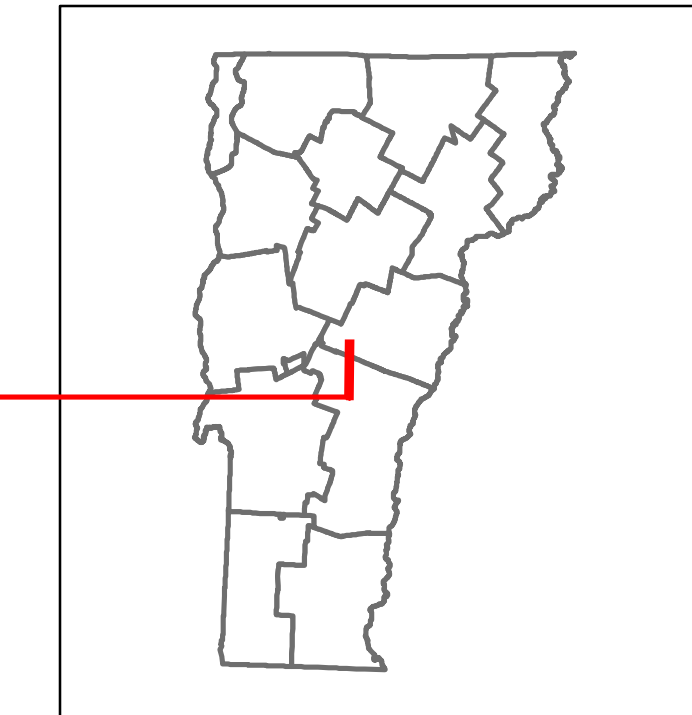


Route Log and Progress Chart

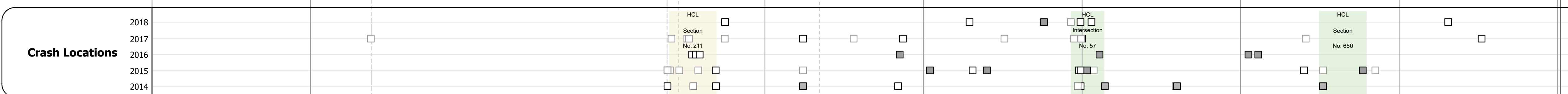
DRAFT

Please Note: Errors and Omissions May Exist.
Contact the VTrans Mapping Section with questions or concerns.

DISTRICT	TOWN	ROUTE
4	BETHEL	VT-12



Year	Section 1	Section 2	Section 3	Section 4	Section 5	Section 6	Section 7
2018	920	5400	4000	3800	3900	3900	5100
2017	950	5400	4000	3800	4400	4400	5000
2016	970	5300	3900	3900	5000	5000	5500
2015	1000	5300	3900	3900	5500	5500	5100
2014	1000	5600	4200	3900	5100	5100	5100



STRUCTURE DESCRIPTIONS

- Bridge 30:** Stringer/multi-beam or girder - 2012
Structure No. 200241003014042
Length: 121'
Width: 30.0'
Facility Carried: VT 12 ML
Structure Type: WELDED PLATE GIRDER
Features Intersected: LOCUST CREEK
Maintenance/Ownership: State
- Bridge 31:** Stringer/multi-beam or girder - 2006
Structure No. 200241003114042
Length: 183'
Width: 28.7'
Under Clearance: 20.58'
Facility Carried: VT 12 ML
Structure Type: WELDED PLATE GIRDER
Features Intersected: 3RD BR WHITE R. + NECRR
Surface: Bituminous
Maintenance/Ownership: Town
- Bridge 32:** Slab - 1931
Structure No. 300241003214041
Length: 17'
Width: 26.5'
Under Clearance: 3.25'
Facility Carried: VT 12
Structure Type: CONCRETE SLAB
Features Intersected: BROOK
Surface: Bituminous
Maintenance: State
- Culvert 33:** Culvert - 1932
Structure No. 300241003314041
Length: 9'
Under Clearance: 6.0'
Facility Carried: VT 12
Structure Type: RC BOX
Features Intersected: BROOK
Maintenance: State
- Bridge 34:** Tee Beam - 1928
Structure No. 200241003414042
Length: 43'
Width: 20.0'
Facility Carried: VT 12 ML
Structure Type: CONCRETE T-BEAM
Features Intersected: CAMP BROOK
Surface: Bituminous
Maintenance/Ownership: State
- Bridge 38:** Truss - deck - 1928
Structure No. 200241003814042
Length: 326'
Width: 24.0'
Facility Carried: VT 12 ML
Structure Type: 4 SP STL DECK TRUSS
Features Intersected: GILEAD BROOK
Surface: Bituminous
Maintenance/Ownership: State

Historic Projects Unknown, Retreatment, Resurface, Bituminous Mix, Skiny Mix, Bituminous Seal Surface Treated Gravel, Cold Plane and Bituminous Concrete, Reclaimed Base and Bituminous Concrete, Plant Mix, Concrete	Functional Class 1 - Interstate System, 2 - Other Freeways and Expressways, 3 - Principal Arterial, 4 - Minor Arterial, 5 - Major Collector, 6 - Minor Collector	Curves Left (degrees), Right (degrees) Grades (percent) grade up, (percent) grade down	Traffic Counters Continuous (CTC), Weigh-In-Motion (WIM), Short-Term, Scheduled, Short-Term, Unscheduled (counter ID)	Crash Locations Fatal, Injury, Property Damage Only, Unknown Crash Type High Crash Locations (HCL's) Sections (& Intersections) HCL No. 1 - 100 (1 - 10), 101 - 200 (11 - 20), 201 - 300 (21 - 30), 301 - 400 (31 - 40), 401 - 800 (41 - 113)	Mileage by Functional Class By Sheet 0241 4 - Minor Arterial, 0.032 0241 5 - Major Collector, 6.987 Page Total Mileage: 7.019 mi	Mileage by Town By Sheet BETHEL - V012-1404, 7.019 of 7.019 Ghost Section - (VT-107, MM 1.536 to 3.402)	DISTRICT 4	TOWN BETHEL	Date: 12/01/19 1 of 1 TWN mileage: 0.0 to 7.019	ROUTE VT-12 ETE mileage: 23.105 to 30.124
--	--	---	---	---	---	--	----------------------	-----------------------	--	---