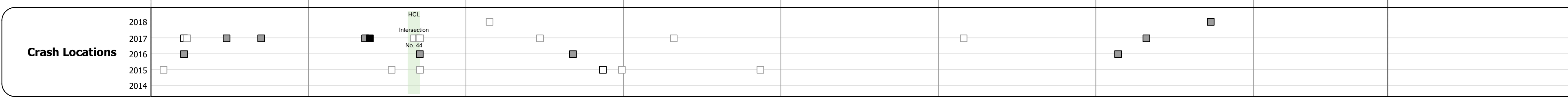

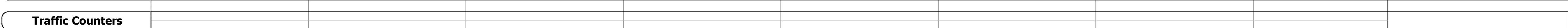
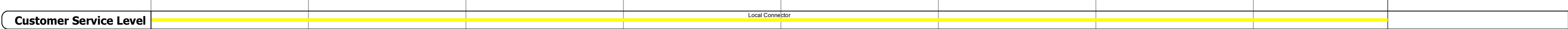





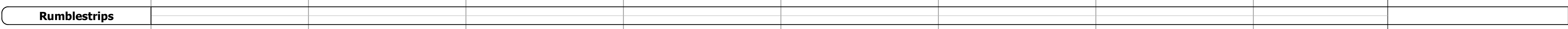


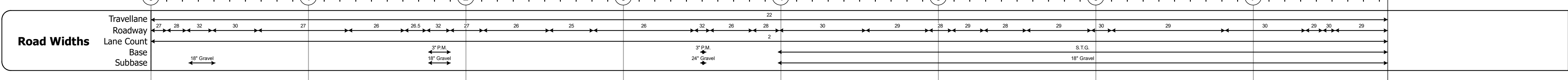
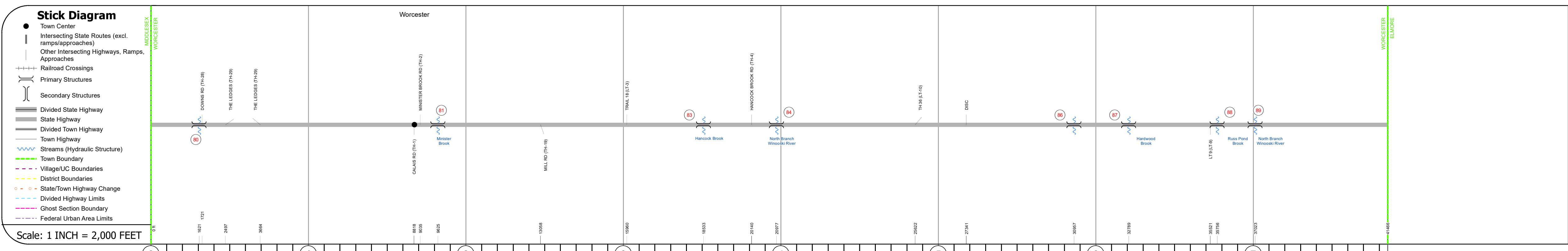
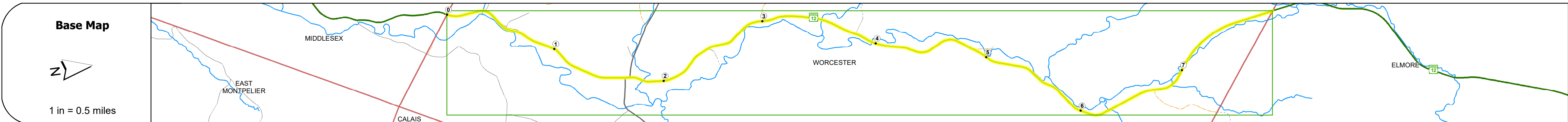
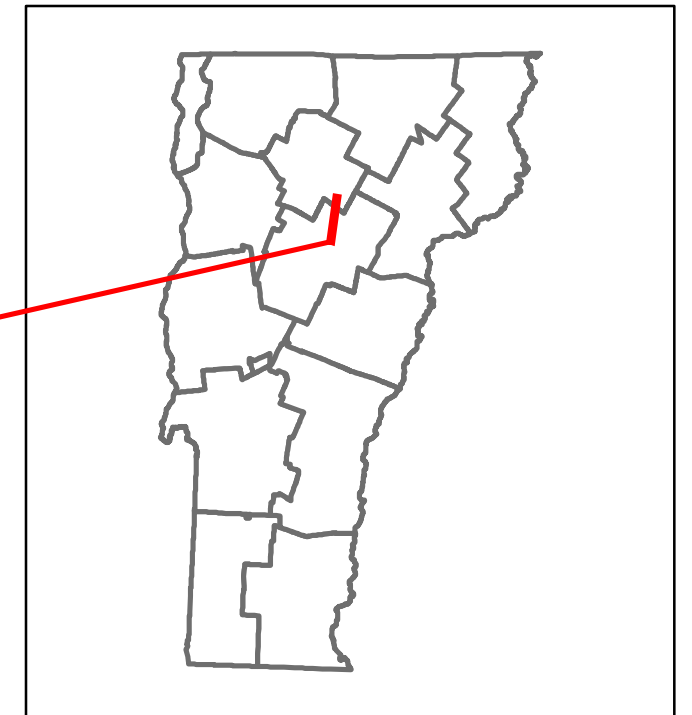


DISTRICT	TOWN	ROUTE
8	WORCESTER	VT-12



STRUCTURE DESCRIPTIONS

- Culvert 80:** Culvert - 1974, Structure No. 200241008012202, Length: 20', Facility Carried: VT 12 ML, Structure Type: R.C. BOX CULVERT, Features Intersected: BROOK, Maintenance/Ownership: State
- Bridge 81:** Tee Beam - 1919, Structure No. 200241008112202, Length: 39', Width: 33.0', Facility Carried: VT 12 ML, Structure Type: CONCRETE T-BEAM, Features Intersected: MINISTER BROOK, Surface: Integral concrete, Maintenance/Ownership: State
- Bridge 83:** Slab - 1993, Structure No. 200241008312202, Length: 31', Width: 30.5', Facility Carried: VT 12 ML, Structure Type: CONCRETE SLAB, Features Intersected: HANCOCK BROOK, Surface: Bituminous, Maintenance/Ownership: State
- Bridge 84:** Stringer/multi-beam or girder - 1936, Structure No. 200241008412202, Length: 84', Width: 20.3', Facility Carried: VT 12 ML, Structure Type: ROLLED BEAM, Features Intersected: NORTH BRANCH, Surface: Bituminous, Maintenance/Ownership: State
- Culvert 86:** Culvert - 1961, Structure No. 300241008612201, Length: 6', Under Clearance: 6.0', Facility Carried: VT12, Structure Type: ACCGMPP, Features Intersected: BROOK, Maintenance: State
- Culvert 87:** Culvert - 1961, Structure No. 300241008712201, Length: 14', Under Clearance: 8.0', Facility Carried: VT12, Structure Type: CGMPPA, Features Intersected: HARDWOOD BROOK, Maintenance: State
- Culvert 88:** Culvert - 1961, Structure No. 300241008812201, Length: 8', Under Clearance: 9.0', Facility Carried: VT12, Structure Type: CGMPP, Features Intersected: BROOK, Maintenance: State
- Culvert 89:** Culvert - 1964, Structure No. 300241008912201, Length: 15', Under Clearance: 16.0', Facility Carried: VT12, Structure Type: CGMPP, Features Intersected: NORTH BROOK, Maintenance: State

Historic Projects <ul style="list-style-type: none"> Unknown Retreatment Resurface Bituminous Mix Skinny Mix Bituminous Seal 	Functional Class <ul style="list-style-type: none"> 1 - Interstate System 2 - Other Freeways and Expressways 3 - Principal Arterial 4 - Minor Arterial 5 - Major Collector 6 - Minor Collector 	Curves <ul style="list-style-type: none"> Left (degrees) Right (degrees) 	Grades <ul style="list-style-type: none"> Special grade up Special grade down 	Traffic Counters <ul style="list-style-type: none"> Continuous (CTC) Weigh-In-Motion (WIM) Short-Term, Scheduled Short-Term, Unscheduled 	Crash Locations <ul style="list-style-type: none"> Fatal Injury Property Damage Only Unknown Crash Type 	Mileage by Functional Class By Sheet 0241 5 - Major Collector 7.853	Mileage by Town By Sheet WORCESTER - V012-1220 7.853 of 7.853	DISTRICT 8	TOWN WORCESTER	Date: 12/01/19	ROUTE VT-12 ETE mileage: 66.479 to 74.332
Speed Zones 25 30 35 40 45 50 55 60 65						Page Total Mileage: 7.853 mi		Page Total Mileage: 7.853 mi		1 of 1 TWN mileage: 0.0 to 7.853	