Route Log and Progress Chart

DRAFT

Please Note: Errors and Omissions May Exist.
Contact the VTrans Mapping Section with questions or concerns.

DISTRICT	TOWN	ROUTE
4	ROXBURY	VT-12

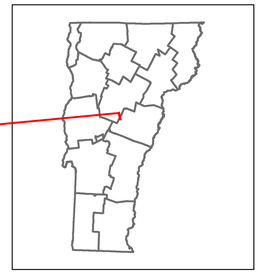

VERMONT 12

Base Map

1 in = 1,000 feet

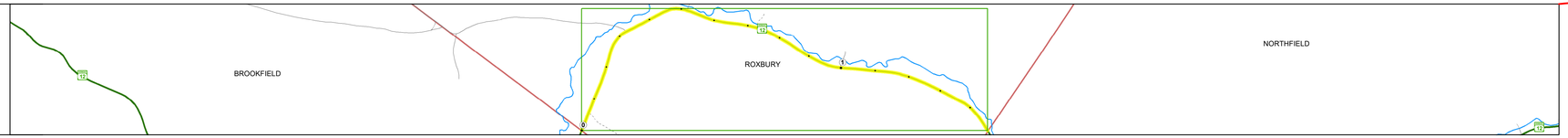

Stick Diagram

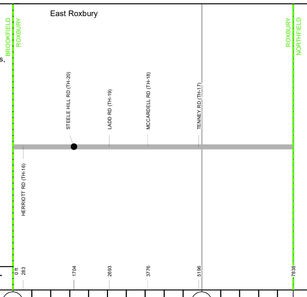

Road Widths

	ROXBURY
Travellane	22
Roadway	26
Lane Count	2
Base	
Subbase	

Curves

13, 11, 5, 3, 5, 8, 7, 3, 6

Grades

-7.0

Guardrails

Rumblestrips

Historic Projects

- 1998: STP 9704(1)S
- 1989: Unknown
- 1988: Unknown
- 1982: Unknown
- 1971: Unknown
- 1936: FAP 78-G

Maintenance Garage

District 4 - HWY Maintenance Williamstown Garage

Speed Zone

Functional Class

5

National Highway System

Limited Access Highway

Customer Service Level

Local Connector

Traffic Counters

AADT Counts

	ROXBURY	
2018	400	930
2017	410	900
2016	430	880
2015	440	850
2014	440	860

Crash Locations

2018
2017
2016
2015
2014

STRUCTURE DESCRIPTIONS

Historic Projects

Unknown, Retreatment, Resurface, Bituminous Mix, Skinny Mix, Bituminous Seal, Bituminous Concrete, Bituminous Macadam, Cold Plane and Bituminous Concrete, Concrete, Gravel, Surface Treated Gravel, Plant Mix, Reclaimed Base and Bituminous Concrete

Indicated plans available - http://vtransmap01.aot.state.vt.us/rp/dpr/Diwebstore/

Functional Class

1 - Interstate System; 2 - Other Freeways and Expressways; 3 - Principal Arterial; 4 - Minor Arterial; 5 - Major Collector; 6 - Minor Collector

Speed Zones

SPEED LIMIT 25, 30, 35, 40, 45, 50, 55, 60, 65

Curves

(degrees) Left, Right

Grades

(percent) grade up, grade down

Road Widths

(ft)

Traffic Counters

Continuous (CTC)
Weigh-In-Motion (WIM)
Short-Term, Scheduled
Short-Term, Unscheduled
(counter ID)

AADT

(count)

Crash Locations

Fatal, Property Damage Only, Injury, Unknown Crash Type

High Crash Locations (HCL's)

Sections (& Intersections)

HCL No.
1 - 100 (1 - 10)
101 - 200 (11 - 20)
201 - 300 (21 - 30)
301 - 400 (31 - 40)
401 - 800 (41 - 113)

Mileage by Functional Class By Sheet

0241	5 - Major Collector	1.484

Page Total Mileage: 1.484 mi

Mileage by Town By Sheet

ROXBURY - V012-1215		1.484 of 1.484

Page Total Mileage: 1.484 mi

DISTRICT	TOWN	Date: 12/01/19	ROUTE
4	ROXBURY	1 of 1 TWN mileage: 0.0 to 1.484	VT-12 ETE mileage: 43.963 to 45.447