

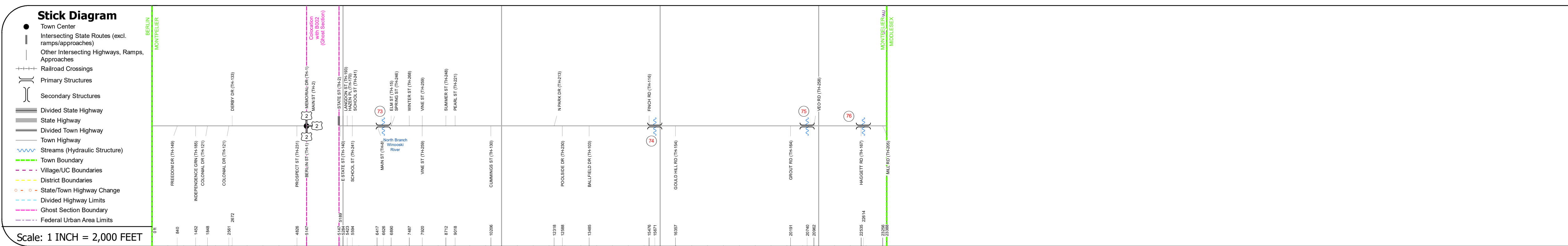
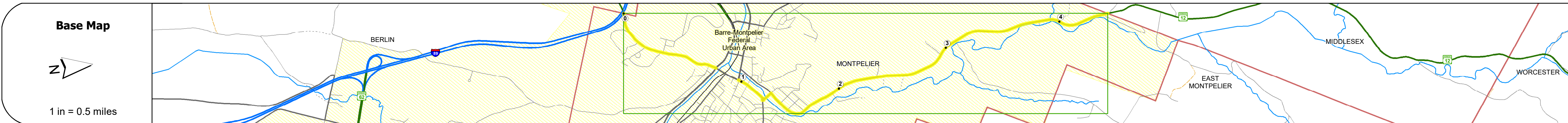
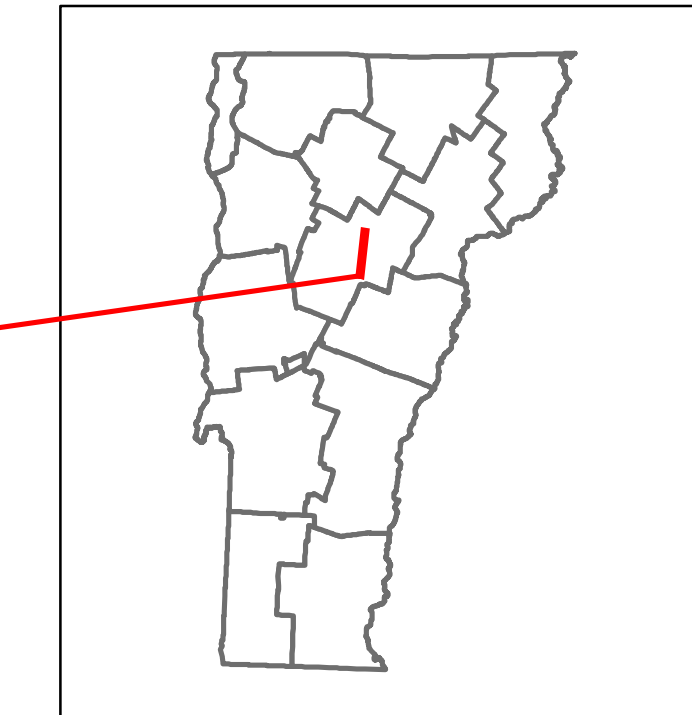


Route Log and Progress Chart

DRAFT

Please Note: Errors and Omissions May Exist.
Contact the VTrans Mapping Section with questions or concerns.

DISTRICT	TOWN	ROUTE
5	MONTPELIER	VT-12












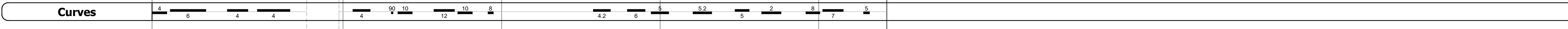
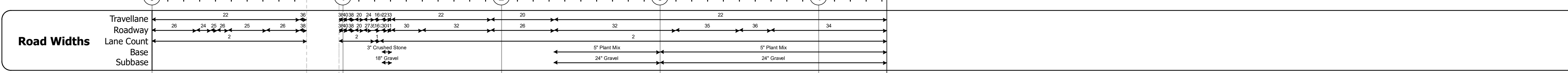
STRUCTURE DESCRIPTIONS

Bridge 73:
Stringer/multi-beam or girder - 1972
Structure No. 206400007312112
Length: 74'
Width: 50.0'
Facility Carried: VT 12 ML
Structure Type: ROLLED BEAM
Features Intersected: NORTH BRANCH
Surface: Bituminous
Maintenance/Ownership: Town


Culvert 74:
Culvert - 1985
Structure No. 306400007412111
Length: 15'
Width: 31.7'
Under Clearance: 5.83'
Facility Carried: VT12
Structure Type: RC BOX
Features Intersected: BROOK
Maintenance: City/Municipal

Culvert 75:
Culvert - 1985
Structure No. 306400007512111
Length: 12'
Under Clearance: 7.58'
Facility Carried: VT12
Structure Type: CGMPPA W CONC INVERT
Features Intersected: BROOK
Maintenance: City/Municipal

Culvert 76:
Culvert - 1985
Structure No. 306400007612111
Length: 8'
Under Clearance: 5.67'
Facility Carried: VT12
Structure Type: RC BOX
Features Intersected: BROOK
Maintenance: City/Municipal



Year	Station 0-1	Station 1-2	Station 2-3	Station 3-4	Station 4-5	Station 5-6	Station 6-7	Station 7-8
2018	3300	3900	7300 8400 6500 6600	5500	4500	3600	3700	3500
2017	3300	3900	7200 8400 6400 6600	5500	4500	3600	3600	3500
2016	3300	4000	7200 8300 6400 6500	5400	4500	3600	3600	3400
2015	3300	4000	7100 8300 6300 6500	5400	4500	3600	3500	3400
2014	3400	4200	7200 8500 6300 6400	5300	4500	3700	3600	3400



Historic Projects Bituminous Concrete Bituminous Macadam Resurface Bituminous Mix Concrete Reclaimed Base and Bituminous Concrete Surface Treated Gravel Plant Mix Reclaimed Base and Bituminous Concrete	Functional Class 1 - Interstate System 2 - Other Freeways and Expressways 3 - Principal Arterial 4 - Minor Arterial 5 - Major Collector 6 - Minor Collector	Curves Left (degrees) Right (degrees)	Grades (percent) grade up (percent) grade down	Traffic Counters Continuous (CTC) Weigh-In-Motion (WIM) Short-Term, Scheduled Short-Term, Unscheduled	Crash Locations Fatal Injury Property Damage Only Unknown Crash Type	Mileage by Functional Class By Sheet 6400 4 - minor Arterial 4.430	Mileage by Town By Sheet MONTPELIER - V012-1211 Ghost Section - (BUS-2, MM 0.687 to 0.483) 4.43 of 4.43	DISTRICT 5	TOWN MONTPELIER	Date: 12/02/19	ROUTE VT-12 ETE mileage: 58.399 to 62.829
---	--	--	---	--	---	--	--	----------------------	---------------------------	-----------------------	--