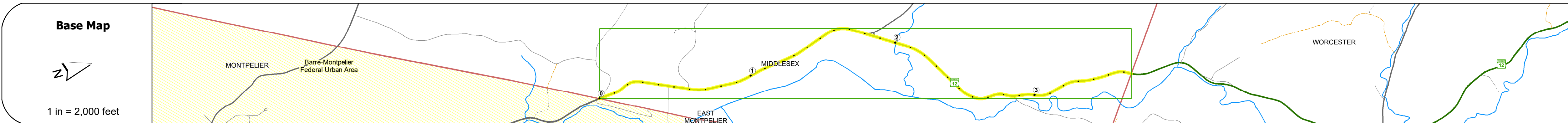
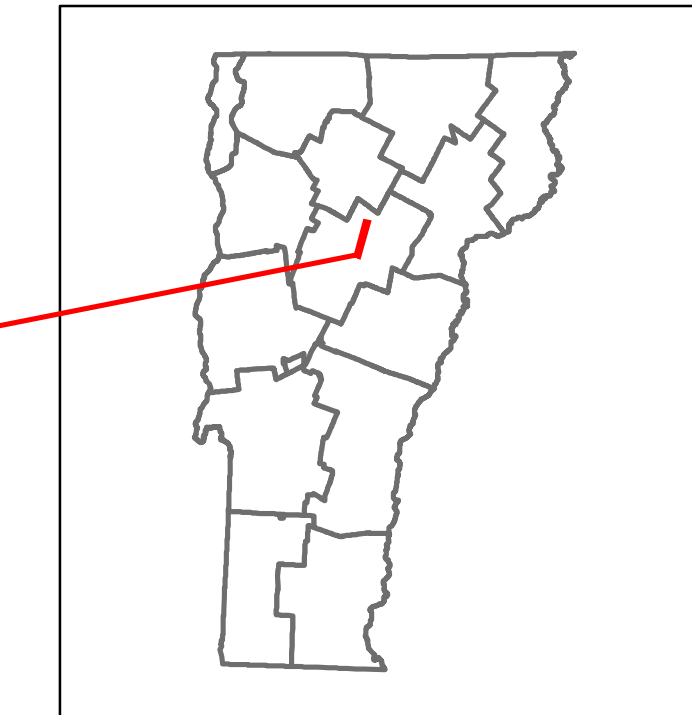


DISTRICT	TOWN	ROUTE
5	MIDDLESEX	VT-12



### STRUCTURE DESCRIPTIONS

**Bridge 77:**  
Stringer/multi-beam or girder - 2015  
Structure No. 200241007712102  
Length: 47'  
Width: 32.0'  
Facility Carried: VT 12 ML  
Structure Type: GALV ROLLED BEAM  
Features Intersected: BROOK  
Surface: Bituminous  
Maintenance/Ownership: State

**Bridge 78:**  
Stringer/multi-beam or girder - 2009  
Structure No. 200241007812102  
Length: 149'  
Width: 29.5'  
Facility Carried: VT 12 ML  
Structure Type: WELDED PLATE GIRDER  
Features Intersected: MARTINS BROOK  
Surface: Bituminous  
Maintenance/Ownership: State

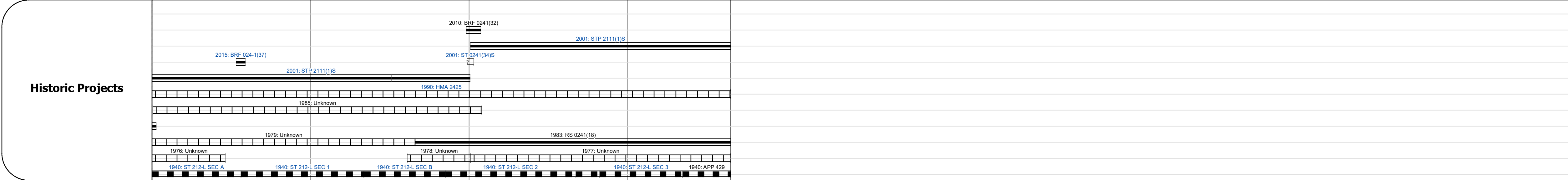
Road Widths	Travellane	Roadway	Lane Count	Base	Subbase
	28	29	28	27	27

Curves	9	10	4	3	3	6.1	2.9	3	6	17	8	8	7	4
--------	---	----	---	---	---	-----	-----	---	---	----	---	---	---	---

Grades	+8.0	+5.0	-5.4	+7.8	+5.7	-7.5	-8.0	+8.0	-7.6	+5.8	-4.0
--------	------	------	------	------	------	------	------	------	------	------	------

Guardrails	II	II	II	II	II	II	II	II	II	II	II	II	II	II
------------	----	----	----	----	----	----	----	----	----	----	----	----	----	----

Rumblestrips														
--------------	--	--	--	--	--	--	--	--	--	--	--	--	--	--



Maintenance Garage	District 8 - HWY Maintenance Morrisville Garage
--------------------	---

Speed Zone	55
------------	----

Functional Class	5
------------------	---


National Highway System	
-------------------------	--

Limited Access Highway	
------------------------	--

Customer Service Level	Local Connector
------------------------	-----------------

Traffic Counters	
------------------	--

AADT	2018	3500	3600	2900	2200
2017	3500	3200	2600	2000	
2016	3400	2900	2300	1700	
2015	3400	2500	2000	1500	
2014	3400	2500	2000	1700	



<b>Historic Projects</b> <ul style="list-style-type: none"> <li>Unknown</li> <li>Retreatment</li> <li>Resurface</li> <li>Bituminous Mix</li> <li>Skippy Mix</li> <li>Bituminous Seal</li> </ul>	<b>Functional Class</b> <ul style="list-style-type: none"> <li>1 - Interstate System</li> <li>2 - Other Freeways and Expressways</li> <li>3 - Principal Arterial</li> <li>4 - Minor Arterial</li> <li>5 - Major Collector</li> <li>6 - Minor Collector</li> </ul>	<b>Curves</b> <ul style="list-style-type: none"> <li>Left (dogleg)</li> <li>Right</li> </ul>	<b>Grades</b> <ul style="list-style-type: none"> <li>down</li> <li>up</li> <li>grade down</li> <li>grade up</li> </ul>	<b>Traffic Counters</b> <ul style="list-style-type: none"> <li>Continuous (CTC)</li> <li>Weigh-In-Motion (WIM)</li> <li>Short-Term, Scheduled</li> <li>Short-Term, Unscheduled</li> </ul>	<b>Crash Locations</b> <ul style="list-style-type: none"> <li>Fatal</li> <li>Injury</li> <li>Property Damage Only</li> <li>Unknown Crash Type</li> </ul>	<b>Mileage by Functional Class By Sheet</b> 0241 5 - Major collector 3.650	<b>Mileage by Town By Sheet</b> MIDDLESEX - V012-1210 3.65 of 3.65	<b>DISTRICT</b> 5	<b>TOWN</b> MIDDLESEX	<b>Date:</b> 12/22/19	<b>ROUTE</b> VT-12 ETE mileage: 62.829 to 66.479
<b>Page Total Mileage: 3.650 mi</b>								<b>Page Total Mileage: 3.65 mi</b>		<b>1 of 1</b> TWN mileage: 0.0 to 3.65	