Route Log and Progress Chart

DRAFT

Please Note: Errors and Omissions May Exist.
Contact the VTrans Mapping Section with questions or concerns.

DISTRICT	TOWN	ROUTE
4	RANDOLPH	VT-12

VTrans Working to Get You There — Vermont Agency of Transportation

Base Map

N

1 in = 0.4 miles

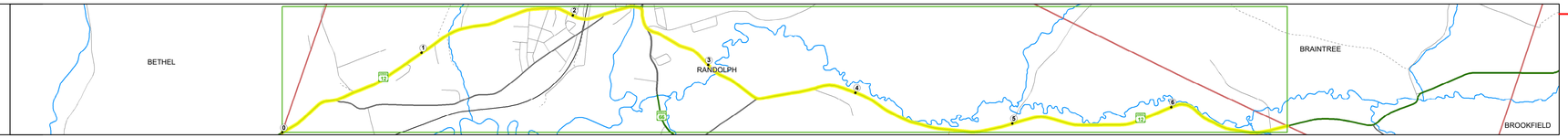

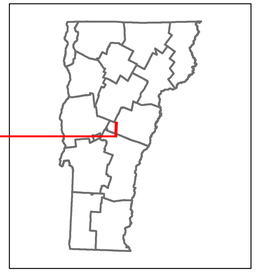

VERMONT 12

Stick Diagram

- Town Center
- Intersecting State Routes (excl. ramps/approaches)
- Other Intersecting Highways, Ramps, Approaches
- Railroad Crossings
- Primary Structures
- Secondary Structures
- Divided State Highway
- State Highway
- Divided Town Highway
- Town Highway
- Streams (Hydraulic Structure)
- Town Boundary
- Village/UC Boundaries
- District Boundaries
- State/Town Highway Change
- Divided Highway Limits
- Ghost Section Boundary
- Federal Urban Area Limits

Scale: 1 INCH = 2,000 FEET

Road Widths

Travellane / Roadway / Lane Count / Base / Subbase

Curves

Grades

Guardrails

Rumblestrips

Historic Projects

Maintenance Garage

Speed Zone

Functional Class

National Highway System

Limited Access Highway

Customer Service Level

Traffic Counters

AADT Counts

Crash Locations



STRUCTURE DESCRIPTIONS

Bridge 40:
Slab - 1928
Structure No. 300241004009091
Length: 26'
Width: 30.1'
Under Clearance: 17.0'
Facility Carried: VT12
Structure Type: CONCRETE SLAB
Features Intersected: TROUT BROOK
Surface: Bituminous
Maintenance: State

Culvert 41:
Culvert - 1967
Structure No. 300241004109091
Length: 6'
Under Clearance: 6.0'
Facility Carried: VT12
Structure Type: CGMPP ALUM SLEEVE
Features Intersected: SMITH BROOK
Maintenance: State

Bridge 42:
Stringer/multi-beam or girder - 2007
Structure No. 200241004209092
Length: 204'
Width: 30.0'
Under Clearance: 15.5'
Facility Carried: VT 12 ML
Structure Type: 2 SPN CONT CURV GIRD
Features Intersected: 3RD BR WHITE R. + TH 372
Surface: Bituminous
Maintenance/Ownership: Town

Culvert 43:
Culvert - 1976
Structure No. 200241004309092
Length: 32'
Facility Carried: VT 12 ML
Structure Type: R.C. BOX
Features Intersected: AYERS BROOK
Maintenance/Ownership: Town

Culvert 44:
Culvert - 1936
Structure No. 300241004409091
Length: 8'
Under Clearance: 5.0'
Facility Carried: VT12
Structure Type: RC BOX
Features Intersected: BROOK
Maintenance: State

Historic Projects: Unknown; Retreatment; Resurface; Bituminous Mix; Skinny Mix; Bituminous Seal; Bituminous Concrete; Bituminous Macadam; Cold Plane and Bituminous Concrete; Concrete; Gravel; Surface Treated; Gravel; Plant Mix; Reclaimed Base and Bituminous Concrete

Indicated plans available - http://vtransmap01.aot.state.vt.us/rp/dpr/DIwebstore/

Functional Class: 1 - Interstate System; 2 - Other Freeways and Expressways; 3 - Principal Arterial; 4 - Minor Arterial; 5 - Major Collector; 6 - Minor Collector

Speed Zones: 25, 30, 35, 40, 45, 50, 55, 60, 65

Curves: (degrees) Left, Right

Grades: (percent) grade up, grade down

Road Widths (ft)

Traffic Counters: Continuous (CTC); Weigh-In-Motion (WIM); Short-Term, Scheduled; Short-Term, Unscheduled; (counter ID); AADT (count)

Crash Locations: Fatal; Injury; Property Damage Only; Unknown Crash Type

High Crash Locations (HCL's) Sections (& Intersections): HCL No.; 1 - 100 (1 - 10); 101 - 200 (11 - 20); 201 - 300 (21 - 30); 301 - 400 (31 - 40); 401 - 800 (41 - 113)

Mileage by Functional Class By Sheet

0241	5 - Major Collector	6.758

Page Total Mileage: 6.758 mi

Mileage by Town By Sheet

RANDOLPH - V012-0909		6.758 of 6.758

Page Total Mileage: 6.758 mi

DISTRICT	TOWN	Date: 12/02/19	ROUTE
4	RANDOLPH	1 of 1 TWN mileage: 0.0 to 6.758	VT-12 ETE mileage: 30.124 to 36.882

For More Information Contact - Vermont Agency of Transportation, Policy, Planning and Intermodal Development Division - Mapping Section, 1 National Life Drive, Montpelier, VT 05633-5001 Telephone: 802-828-2600.