

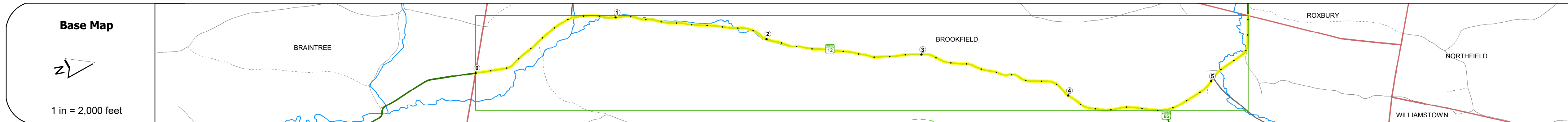
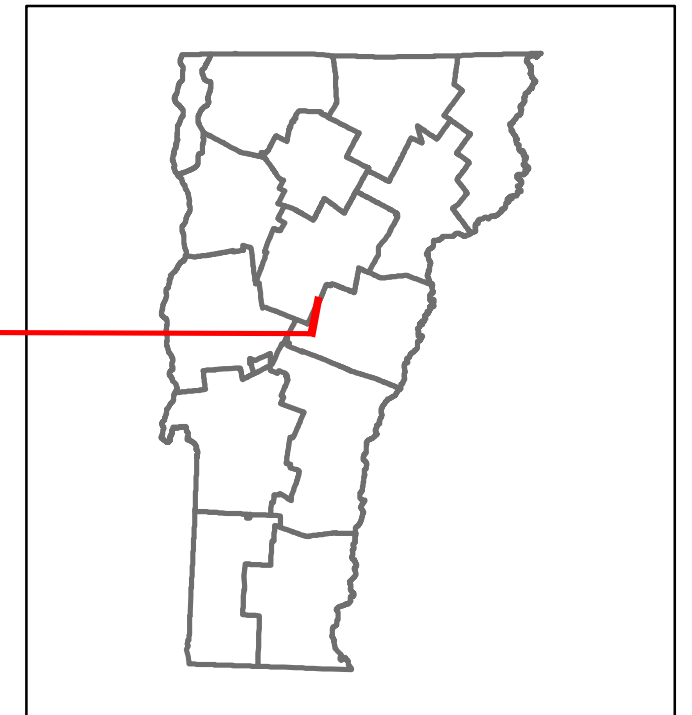


Route Log and Progress Chart

DRAFT

Please Note: Errors and Omissions May Exist.
Contact the VTrans Mapping Section with questions or concerns.

| | | |
|----------|------------|-------|
| DISTRICT | TOWN | ROUTE |
| 4 | BROOKFIELD | VT-12 |



STRUCTURE DESCRIPTIONS

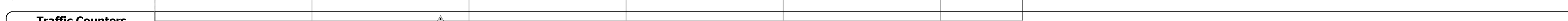




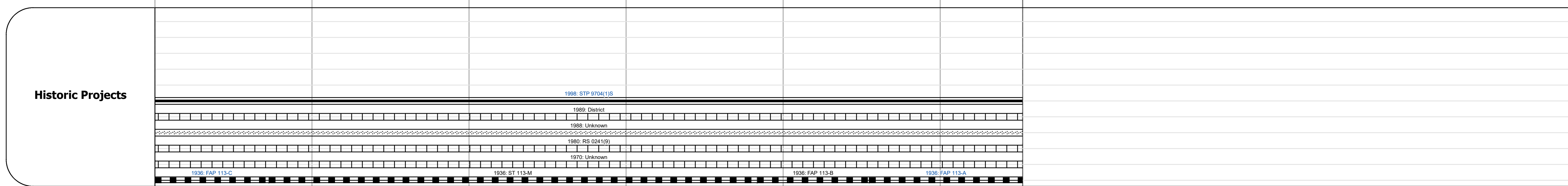


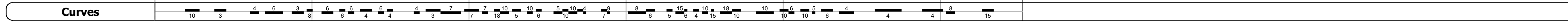
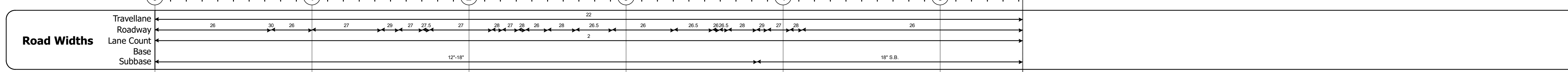
Bridge 50:
Tee Beam - 1928
Structure No. 200241005009032
Length: 25'
Width: 32.5'
Facility Carried: VT 12 ML
Structure Type: CONCRETE T-BEAM
Features Intersected: OPEN MEADOW BROOK
Surface: Bituminous
Maintenance/Ownership: State

Culvert 51:
Culvert - 1933
Structure No. 300241005109031
Length: 12'
Under Clearance: 3.5'
Facility Carried: VT12
Structure Type: RC BOX
Features Intersected: AYERS BROOK
Maintenance: State

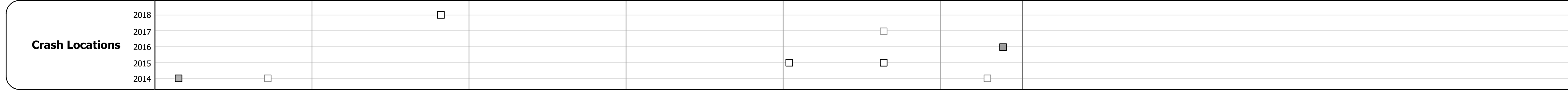
Culvert 52:
Culvert - 1935
Structure No. 300241005209031
Length: 8'
Under Clearance: 5.0'
Facility Carried: VT12
Structure Type: RC BOX
Features Intersected: BROOK
Maintenance: State

Culvert 53:
Culvert - 1935
Structure No. 300241005309031
Length: 8'
Under Clearance: 4.0'
Facility Carried: VT12
Structure Type: RC BOX
Features Intersected: BROOK
Maintenance: State

Culvert 55:
Culvert - 1969
Structure No. 300241005509031
Length: 18'
Facility Carried: VT12
Structure Type: TRIPLE CGMPP
Features Intersected: BROOK
Maintenance: State



| Year | Section 1 | Section 2 | Section 3 |
|------|-----------|-----------|-----------|
| 2018 | 580 | 390 | 400 |
| 2017 | 580 | 400 | 410 |
| 2016 | 570 | 400 | 430 |
| 2015 | 570 | 410 | 440 |
| 2014 | 570 | 410 | 440 |



| | | | | | | | | |
|---|--|---|--|--|----------------------|---------------------------|---|--|
| Historic Projects Bituminous Concrete, Retreatment, Resurface, Bituminous Mix, Skinny Mix, Bituminous Seal, Surface Treated Gravel, Plant Mix, Reclaimed Base and Bituminous Concrete | Functional Class 1 - Interstate System, 2 - Other Freeways and Expressways, 3 - Principal Arterial, 4 - Minor Arterial, 5 - Major Collector, 6 - Minor Collector | Crash Locations Fatal, Injury, Property Damage Only, Unknown Crash Type | Mileage by Functional Class By Sheet 0241 5 - Major Collector 5.525 | Mileage by Town By Sheet BROOKFIELD - V012-0903 5.525 of 5.525 | DISTRICT 4 | TOWN BROOKFIELD | Date: 12/02/19 1 of 1 TWN mileage: 0.0 to 5.525 | ROUTE VT-12 ETE mileage: 38.438 to 43.963 |
| | | | High Crash Locations (HCL's) HCL No. 1-100 (1-10), 101-200 (11-20), 201-300 (21-30), 301-400 (31-40), 401-800 (41-113) | Page Total Mileage: 5.525 mi | | | | |