


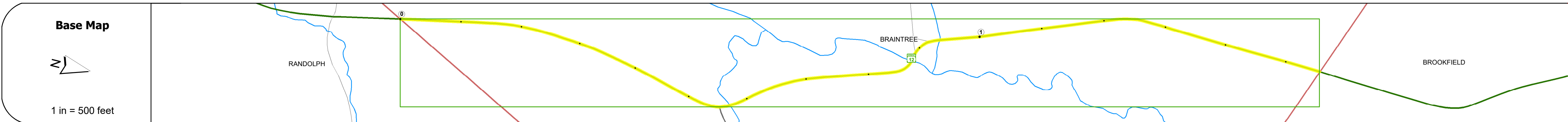
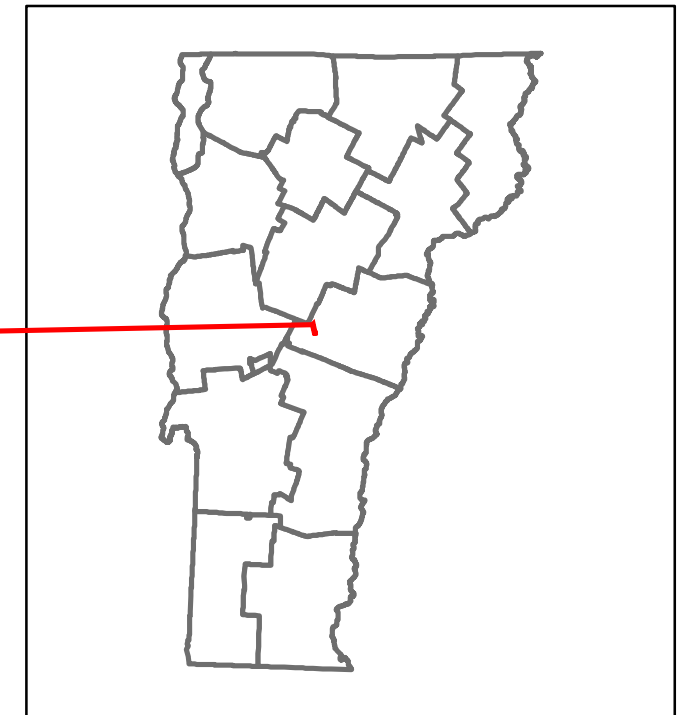


Route Log and Progress Chart

DRAFT

Please Note: Errors and Omissions May Exist.
Contact the VTrans Mapping Section with questions or concerns.

DISTRICT	TOWN	ROUTE
4	BRAINTREE	VT-12



STRUCTURE DESCRIPTIONS

Culvert 46:
Culvert - 1936
Structure No. 300241004609021
Length: 13'
Under Clearance: 11.0'
Facility Carried: VT12
Structure Type: RC BOX W/ CONC SLAB
Features Intersected: BROOK
Maintenance: State

Bridge 47:
Tee Beam - 1928
Structure No. 200241004709022
Length: 33'
Width: 31.1'
Facility Carried: VT 12 ML
Structure Type: T-BMULTI PLT ARCH
Features Intersected: AYERS BROOK
Surface: Bituminous
Maintenance/Ownership: State

Culvert 48:
Culvert - 1936
Structure No. 300241004809021
Length: 12'
Under Clearance: 4.0'
Facility Carried: VT12
Structure Type: RC BOX
Features Intersected: FARNSWORTH BROOK
Maintenance: State

Road Widths	Travellane: 27, 22, 28
Roadway	2, 2
Lane Count	12'x18"
Base	
Subbase	

Curves	3, 4, 15, 40, 35, 8
---------------	---------------------

Grades	
---------------	--

Guardrails	
-------------------	--

Rumblestrips	
---------------------	--

Historic Projects	<ul style="list-style-type: none"> 2017: STP FPAW(7) 1997: STP 9602(1)B 1976: Unknown 1936: FAP 113-C
--------------------------	---

Maintenance Garage	District 4 - HWY Maintenance Randolph Garage
---------------------------	--

Speed Zone	30
-------------------	----

Functional Class	5
-------------------------	---

National Highway System	
--------------------------------	--

Limited Access Highway	
-------------------------------	--

Customer Service Level	Local Connector
-------------------------------	-----------------

Traffic Counters	
-------------------------	--

AADT Counts	<table border="1"> <tr> <th>Year</th> <th>Left</th> <th>Right</th> </tr> <tr> <td>2018</td> <td>1500</td> <td>580</td> </tr> <tr> <td>2017</td> <td>1500</td> <td>580</td> </tr> <tr> <td>2016</td> <td>1500</td> <td>570</td> </tr> <tr> <td>2015</td> <td>1500</td> <td>570</td> </tr> <tr> <td>2014</td> <td>1400</td> <td>570</td> </tr> </table>	Year	Left	Right	2018	1500	580	2017	1500	580	2016	1500	570	2015	1500	570	2014	1400	570
Year	Left	Right																	
2018	1500	580																	
2017	1500	580																	
2016	1500	570																	
2015	1500	570																	
2014	1400	570																	

Crash Locations	<table border="1"> <tr> <th>Year</th> <th>Count</th> </tr> <tr> <td>2018</td> <td>0</td> </tr> <tr> <td>2017</td> <td>0</td> </tr> <tr> <td>2016</td> <td>0</td> </tr> <tr> <td>2015</td> <td>0</td> </tr> <tr> <td>2014</td> <td>0</td> </tr> </table>	Year	Count	2018	0	2017	0	2016	0	2015	0	2014	0
Year	Count												
2018	0												
2017	0												
2016	0												
2015	0												
2014	0												

Historic Projects <ul style="list-style-type: none"> Unknown Retreatment Resurface Bituminous Mix Skinny Mix Bituminous Seal 	Functional Class <ul style="list-style-type: none"> 1 - Interstate System 2 - Other Freeways and Expressways 3 - Principal Arterial 4 - Minor Arterial 5 - Major Collector 6 - Minor Collector 	Crash Locations <ul style="list-style-type: none"> Fatal Injury Property Damage Only Unknown Crash Type 	Mileage by Functional Class By Sheet 0241 5 - Major Collector 1.556	Mileage by Town By Sheet BRAINTREE - V012-0902 1.556 of 1.556	DISTRICT 4	TOWN BRAINTREE	Date: 12/02/19	ROUTE VT-12 ETE mileage: 36.882 to 38.438
Speed Zones 15 20 25 30 35 40 45 50 55 60 65				Page Total Mileage: 1.556 mi		Page Total Mileage: 1.556 mi		1 of 1 TWN mileage: 0.0 to 1.556

For More Information Contact - Vermont Agency of Transportation, Policy, Planning and Intermodal Development Division - Mapping Section, 1 National Life Drive, Montpelier, VT 05633-5001 Telephone: 802-828-2600.