

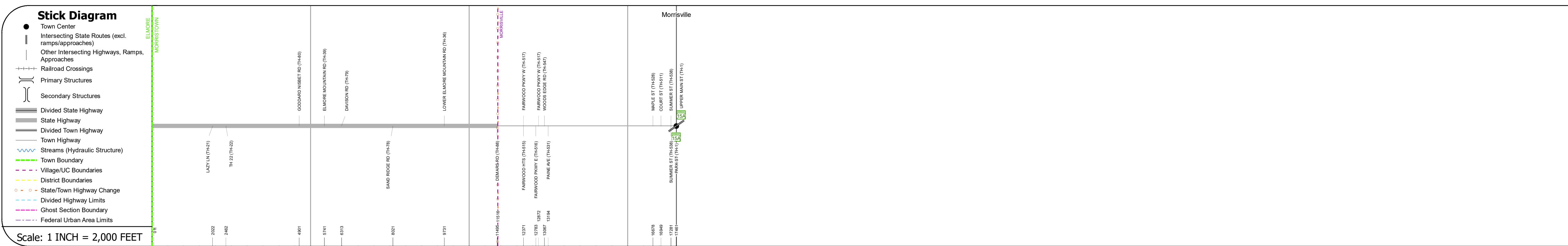
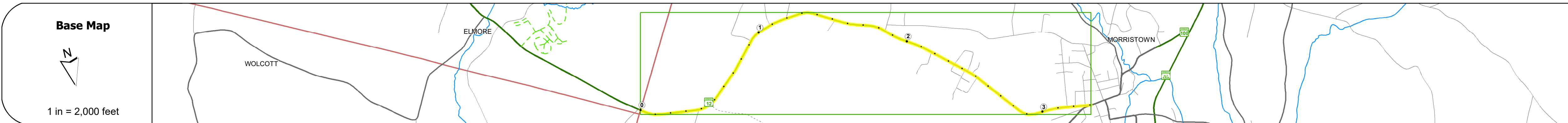
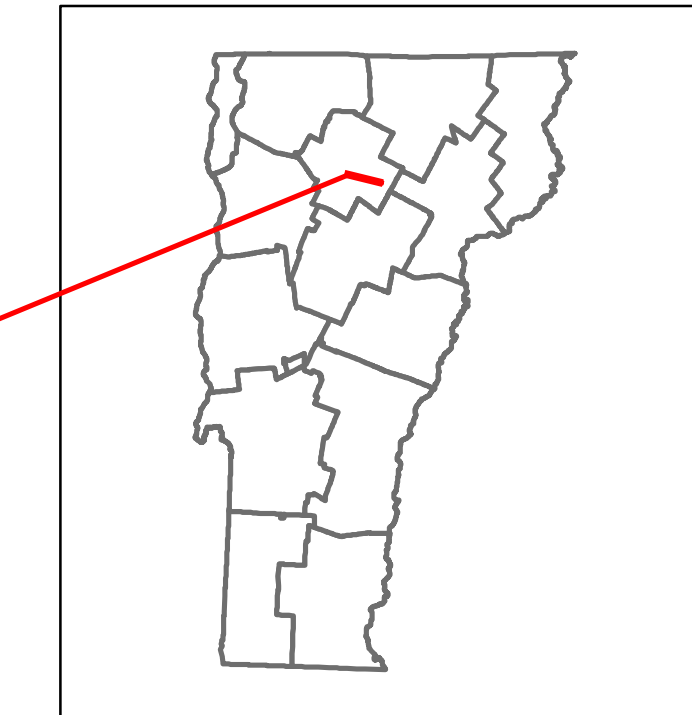


Route Log and Progress Chart

DRAFT

Please Note: Errors and Omissions May Exist.
Contact the VTrans Mapping Section with questions or concerns.

DISTRICT	TOWN	ROUTE
8	MORRISTOWN	VT-12



STRUCTURE DESCRIPTIONS

Travellane	Roadway	Lane Count	Base	Subbase
28	26	29	26	2

Curves	Grades	Guardrails	Rumblestrips
6, 6, 8, 8, 5, 3, 3	-3.5, -8.5, -9.0, -7.5, -4.6, -5.6, -7.2, -8.5, -4.0		

Historic Projects
2014: STP 2902(1) 1994: STP 9425(1)S 1984: RS 0241(1)S 1978: Unknown 1970: Unknown 1938: FAS 212-B 1939: FAS 212-C 1970: SA 682 1959: SA 258 1949: APP 57149 1939: PWA 1101-F 0: Village Project

Maintenance Garage
District 8 - HWY Maintenance Morrsville Garage

Speed Zone

Functional Class
5

National Highway System

Limited Access Highway

Customer Service Level
Local Connector, Class 1 Town Highway

Traffic Counters

Speed Zone

Historic Projects

Functional Class

Curves	Grades

Traffic Counters

Crash Locations

Mileage by Functional Class By Sheet
0241 5 - Major Collector 3.307

Mileage by Town By Sheet
MORRISTOWN - V012-0807 3.307 of 3.307

DISTRICT	TOWN	Date: 12/02/19	ROUTE
8	MORRISTOWN		VT-12

1 of 1	TWN mileage:	ETE mileage:
0.0 to 3.307	82.264 to 85.571	

Historic Projects	Functional Class	Curves	Grades	Traffic Counters	Crash Locations
Unknown, Retreatment, Resurface, Bituminous Mix, Bituminous Seal	1-Interstate System, 2-Other Freeways and Expressways, 3-Principal Arterial, 4-Minor Arterial, 5-Major Collector, 6-Minor Collector	Left, Right	Up, Down	Continuous (CTC), Weigh-In-Motion (WIM), Short-Term, Scheduled, Short-Term, Unscheduled	Fatal, Injury, Property Damage Only, Unknown Crash Type

Speed Zones	Road Widths	High Crash Locations (HCL's)
25, 30, 35, 40, 45, 50, 55, 60, 65		HCL No. 1-100 (1-10), 101-200 (11-20), 201-300 (21-30), 301-400 (31-40), 401-500 (41-50)

Indicated plans available - http://vtransmap01.aot.state.vt.us/rp/dpr/DWebstore/	Page Total Mileage:	Page Total Mileage:
	3.307 mi	3.307 mi