

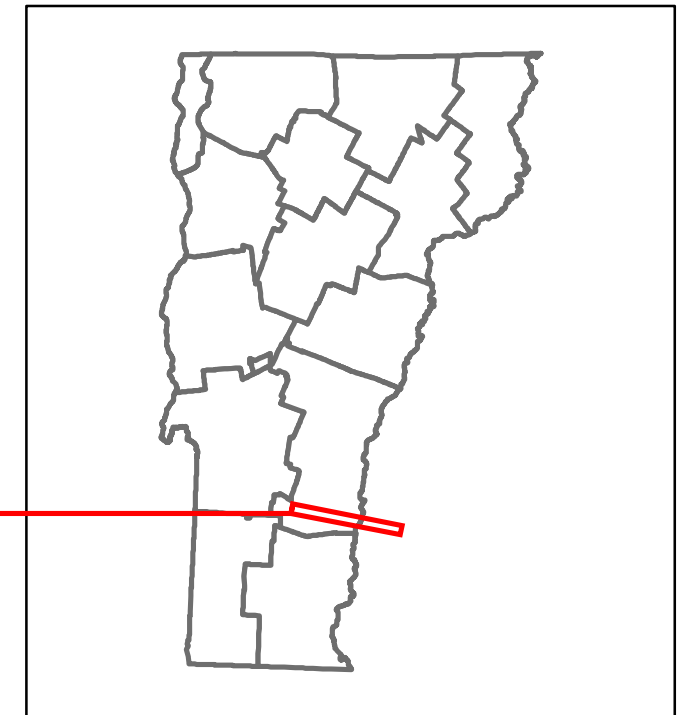


Route Log and Progress Chart





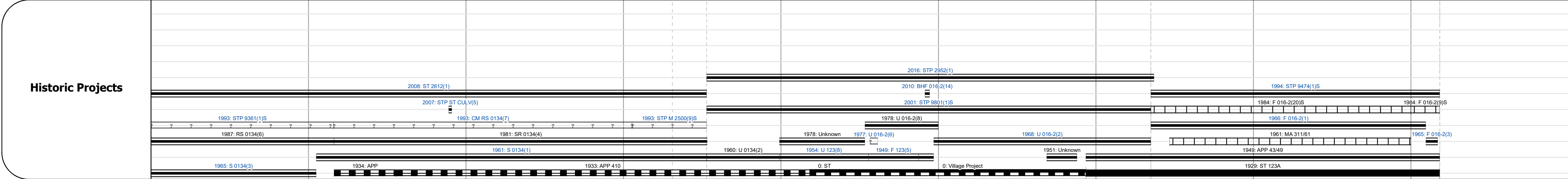
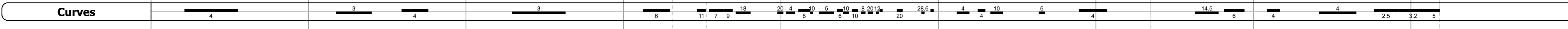
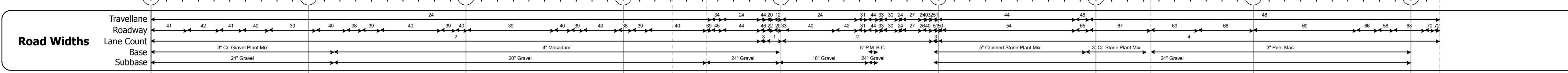
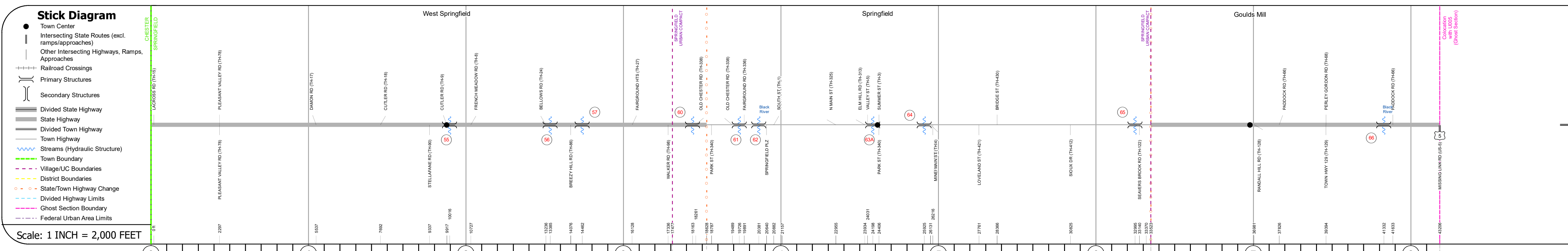
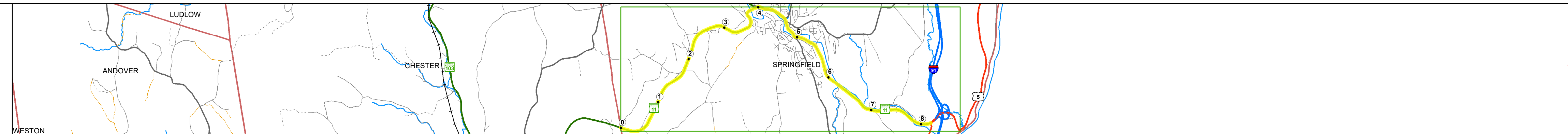
DRAFT

Please Note: Errors and Omissions May Exist.
Contact the VTrans Mapping Section with questions or concerns.

DISTRICT	TOWN	ROUTE
2	SPRINGFIELD	VT-11

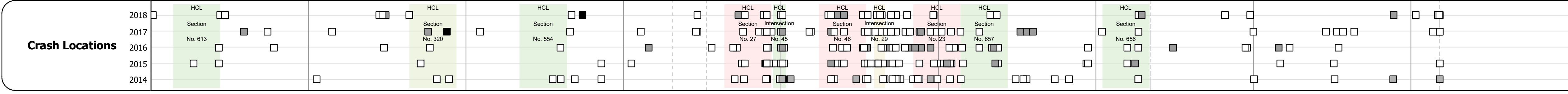


Base Map



AADT Counts

Year	0-1	1-2	2-3	3-4	4-5	5-6	6-7	7-8					
2018	3900	5100	6700	7900	8600	11400	8600	8400	7100	10300	10000	10500	10600
2017	3800	5100	6700	7900	8700	11400	9900	9700	8200	10000	9700	10400	10200
2016	3600	5000	6600	7800	8900	11300	11300	11000	9300	9700	9400	10400	9800
2015	3500	5000	6600	7800	9000	11300	12600	12300	10400	9400	9100	10300	9400
2014	3400	5000	7600	7900	8900	11100	12200	12100	10300	10200	9100	10000	9300



STRUCTURE DESCRIPTIONS

Bridge 55:
Box beam or girders - multiple - 2007
Structure No. 200016005514182
Length: 58'
Width: 40.0'
Facility Carried: VT 11 ML
Structure Type: BURIED PRECAST BX BM
Features Intersected: BROOK
Surface: Bituminous
Maintenance/Ownership: State

Culvert 56:
Culvert - 1961
Structure No. 300134005614181
Length: 13'
Under Clearance: 8.0'
Facility Carried: VT11
Structure Type: CGMPPA
Features Intersected: BROOK
Maintenance: State

Culvert 57:
Culvert
Structure No. 300134005714181
Structure Type: CGMPPA
Features Intersected: BROOK
Maintenance/Ownership: State

Culvert 60:
Culvert - 1961
Structure No. 302500006014181
Length: 14'
Under Clearance: 8.0'
Facility Carried: VT11
Structure Type: CGMPPA
Features Intersected: BROOK
Maintenance: State

Culvert 61:
Culvert - 1960
Structure No. 302500006114181
Length: 14'
Under Clearance: 8.0'
Facility Carried: VT11
Structure Type: CGMPPA
Features Intersected: BROOK
Maintenance: State

Bridge 62:
Stringer/multi-beam or girder - 1937
Structure No. 202500006214182
Length: 192'
Width: 45.9'
Facility Carried: VT 11 ML
Structure Type: (3) SPAN ROLLED BEAM
Features Intersected: BLACK RIVER
Surface: Bituminous
Maintenance/Ownership: City/Municipal

Bridge 63A:
Arch - deck - 1949
Structure No. 300016003A14181
Length: 24'
Under Clearance: 7.0'
Facility Carried: VT11
Structure Type: RC ARCH
Features Intersected: BROOK
Maintenance: State

Bridge 64:
Stringer/multi-beam or girder - 1949
Structure No. 200016006414182
Length: 158'
Width: 50.0'
Facility Carried: VT 11 ML
Structure Type: 2 SP CONT WLD PL GDR
Features Intersected: BLACK RIVER
Surface: Bituminous
Maintenance/Ownership: City/Municipal

Culvert 65:
Culvert - 1966
Structure No. 200016006514182
Length: 25'
Facility Carried: VT 11 ML
Structure Type: TWIN CELL RC BOX
Features Intersected: SEAVER BROOK
Maintenance/Ownership: City/Municipal

Bridge 66:
Stringer/multi-beam or girder - 1966
Structure No. 200016006614182
Length: 348'
Width: 58.0'
Facility Carried: VT 11 ML
Structure Type: WELDED GIRDER
Features Intersected: BLACK RIVER
Surface: Bituminous
Maintenance/Ownership: State

<p>Historic Projects</p> <ul style="list-style-type: none"> Unknown Retreatment Resurface Bituminous Mix Skinny Mix Bituminous Seal 	<p>Functional Class</p> <ul style="list-style-type: none"> 1 - Interstate System 2 - Other Freeways and Expressways 3 - Principal Arterial 4 - Minor Arterial 5 - Major Collector 6 - Minor Collector 	<p>Curves</p> <ul style="list-style-type: none"> Left Right 	<p>Grades</p> <ul style="list-style-type: none"> upward grade up downward grade down 	<p>Traffic Counters</p> <ul style="list-style-type: none"> Continuous (CTC) Weight-In-Motion (WIM) Short-Term, Scheduled Short-Term, Unscheduled 	<p>Crash Locations</p> <ul style="list-style-type: none"> Fatal Injury Property Damage Only Unknown Crash Type 	<p>Mileage by Functional Class By Sheet</p> <table border="1"> <tr> <td>016-2</td> <td>4</td> <td>Minor Arterial</td> <td>4.176</td> </tr> <tr> <td>0134</td> <td>5</td> <td>Major Collector</td> <td>4.007</td> </tr> <tr> <td>016-2</td> <td>5</td> <td>Major Collector</td> <td>-0.008</td> </tr> </table>	016-2	4	Minor Arterial	4.176	0134	5	Major Collector	4.007	016-2	5	Major Collector	-0.008	<p>Mileage by Town By Sheet</p> <table border="1"> <tr> <td>SPRINGFIELD - V011-1418</td> <td>8.183 of 8.203</td> </tr> <tr> <td>Ghost Section - (US-5, MM 2.239 to 3.064)</td> <td></td> </tr> </table>	SPRINGFIELD - V011-1418	8.183 of 8.203	Ghost Section - (US-5, MM 2.239 to 3.064)		<p>DISTRICT</p> <p>2</p>	<p>TOWN</p> <p>SPRINGFIELD</p>	<p>Date: 12/02/19</p>	<p>ROUTE</p> <p>VT-11</p> <p>ETE mileage: 32.757 to 40.94</p>
016-2	4	Minor Arterial	4.176																								
0134	5	Major Collector	4.007																								
016-2	5	Major Collector	-0.008																								
SPRINGFIELD - V011-1418	8.183 of 8.203																										
Ghost Section - (US-5, MM 2.239 to 3.064)																											

Page Total Mileage: 8.183 mi

For More Information Contact - Vermont Agency of Transportation, Policy, Planning and Intermodal Development Division - Mapping Section, 1 National Life Drive, Montpelier, VT 05633-5001 Telephone: 802-828-2600.