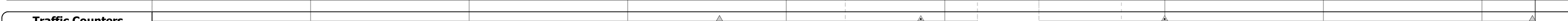




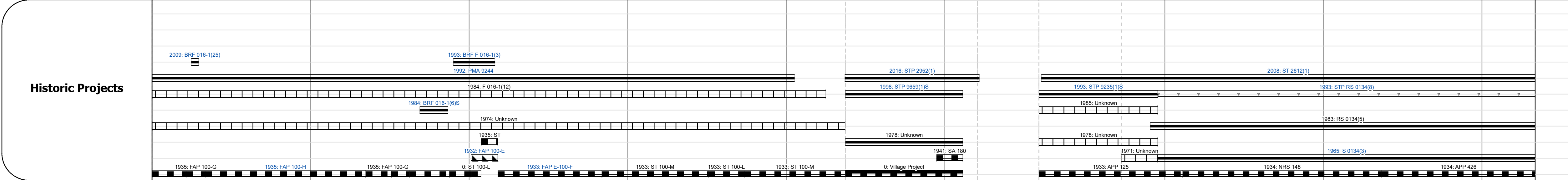


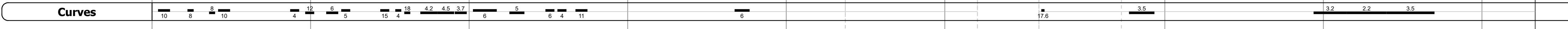
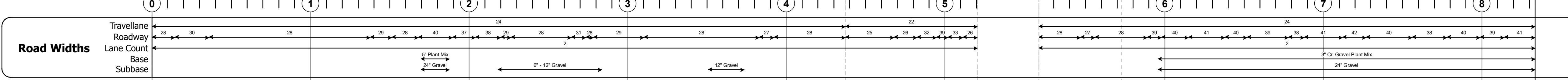

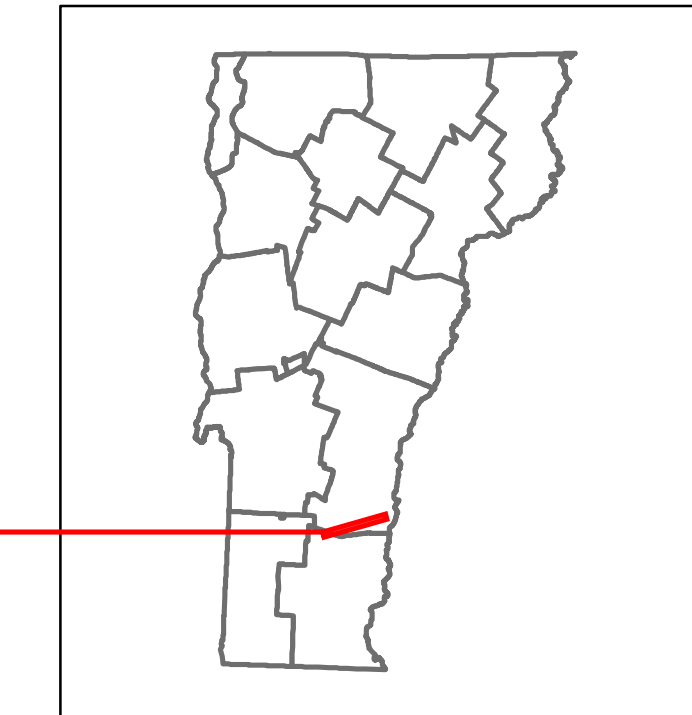
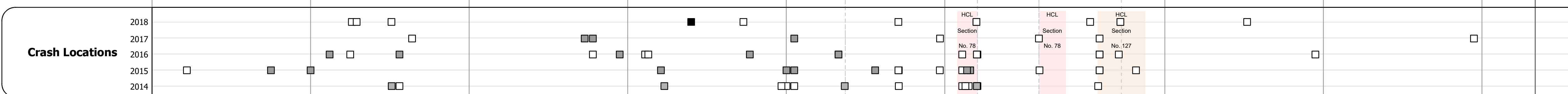


DISTRICT	TOWN	ROUTE
2	CHESTER	VT-11



Year	Station 0+00	Station 1+00	Station 2+00	Station 3+00	Station 4+00	Station 5+00	Station 6+00	Station 7+00	Station 8+00
2018	3100			4000		4900	5200	4900	3900
2017	2900			3900		4900	5200	4900	3800
2016	2800			3800		4900	5200	4800	3600
2015	2600			3700		4900	5200	4800	3500
2014	2600			3800		4900	5200	4800	3400



STRUCTURE DESCRIPTIONS

Bridge 43:
Stringer/multi-beam or girder - 2009
Structure No. 200016004314072
Length: 106'
Width: 30.0'
Facility Carried: VT 11 ML
Structure Type: WELDED PLATE GIRDER
Features Intersected: MID. BR WILLIAMS RIVER
Maintenance/Ownership: State

Bridge 44:
Tee Beam - 1933
Structure No. 200016004414072
Length: 58'
Width: 28.9'
Facility Carried: VT 11 ML
Structure Type: T-BEAM WIDE W/ STL BM
Features Intersected: ANDOVER BRANCH
Surface: Bituminous
Maintenance/Ownership: State

Bridge 45:
Stringer/multi-beam or girder - 1983
Structure No. 200016004514072
Length: 117'
Width: 38.8'
Facility Carried: VT 11 ML
Structure Type: WELDED GIRDER
Features Intersected: MID. BR WILLIAMS RIVER
Surface: Bituminous
Maintenance/Ownership: State

Bridge 46:
Stringer/multi-beam or girder - 1992
Structure No. 200016004614072
Length: 118'
Width: 39.0'
Facility Carried: VT 11 ML
Structure Type: WELDED GIRDER
Features Intersected: MID. BR WILLIAMS RIVER
Surface: Bituminous
Maintenance/Ownership: State

Culvert 47:
Culvert - 1952
Structure No. 300016004714071
Length: 12'
Under Clearance: 6.5'
Facility Carried: VT11
Structure Type: CGMPPA
Features Intersected: BROOK
Maintenance: State

Bridge 48:
Tee Beam - 1934
Structure No. 200134004814072
Length: 44'
Width: 26.0'
Facility Carried: VT 11 ML
Structure Type: CONCRETE T-BEAM
Features Intersected: BROOK
Surface: Bituminous
Maintenance/Ownership: State

Bridge 49:
Stringer/multi-beam or girder - 1939
Structure No. 200134004914072
Length: 84'
Width: 26.3'
Facility Carried: VT 11 ML
Structure Type: ROLLED BEAM
Features Intersected: WILLIAMS RIVER
Surface: Concrete
Maintenance/Ownership: State

Culvert 50:
Culvert - 1965
Structure No. 300134005014071
Length: 13'
Under Clearance: 7.0'
Facility Carried: VT11
Structure Type: CGMPPA
Features Intersected: BROOK
Maintenance: State

Culvert 51:
Culvert - 1965
Structure No. 300134005114071
Length: 11'
Under Clearance: 7.0'
Facility Carried: VT11
Structure Type: CGMPPA
Features Intersected: BROOK
Maintenance: State

<p>Historic Projects</p> <ul style="list-style-type: none"> Unknown Retreatment Resurface Bituminous Mix Skinny Mix Bituminous Seal <p>Surface Treated</p> <ul style="list-style-type: none"> Gravel Cold Plane and Reclaimed Base and Bituminous Concrete <p>Speed Zones</p> <p>15 20 25 30 35 40 45 50 55 60 65</p>	<p>Functional Class</p> <ul style="list-style-type: none"> 1 - Interstate System 2 - Other Freeways and Expressways 3 - Principal Arterial 4 - Minor Arterial 5 - Major Collector 6 - Minor Collector <p>Curves</p> <ul style="list-style-type: none"> Left Right <p>Grades</p> <ul style="list-style-type: none"> Up Down <p>Road Widths</p> <p>(ft)</p>	<p>Traffic Counters</p> <ul style="list-style-type: none"> Continuous (CTC) Weight-In-Motion (WIM) Short-Term, Scheduled Short-Term, Unscheduled <p>Crash Locations</p> <ul style="list-style-type: none"> Fatal Injury Property Damage Only Unknown Crash Type <p>High Crash Locations (HCL's)</p> <p>Sections (& Intersections)</p> <p>HCL No. 1 - 100 (1 - 10)</p> <p>HCL No. 201 - 300 (21 - 30)</p> <p>HCL No. 301 - 400 (31 - 40)</p> <p>HCL No. 401 - 800 (41 - 113)</p>	<p>Mileage by Functional Class By Sheet</p> <p>016-1 4 - Minor Arterial</p> <p>0134 5 - Major Collector</p> <p>5.206</p> <p>3.131</p>	<p>Mileage by Town By Sheet</p> <p>CHESTER - V011-1407</p> <p>Ghost Section - (VT-103, MM 2.876 to 2.489)</p> <p>8.337 of 8.337</p>	<p>DISTRICT</p> <p>2</p>	<p>TOWN</p> <p>CHESTER</p>	<p>Date: 12/02/19</p> <p>1 of 1</p> <p>TWN mileage: 0.0 to 8.337</p>	<p>ROUTE</p> <p>VT-11</p> <p>ETE mileage: 24.42 to 32.757</p>
--	---	--	--	--	---------------------------------	-----------------------------------	---	--