
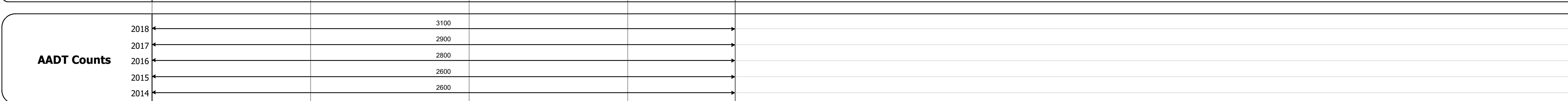

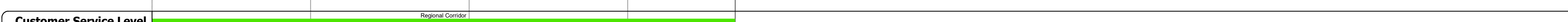











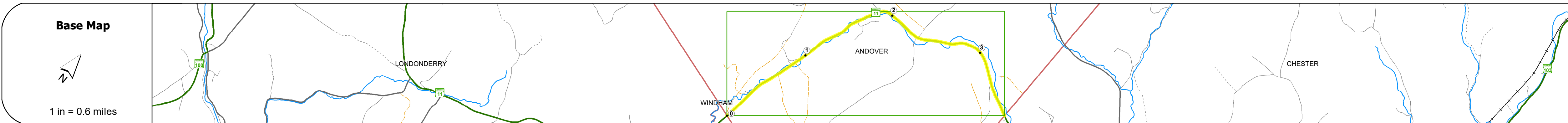
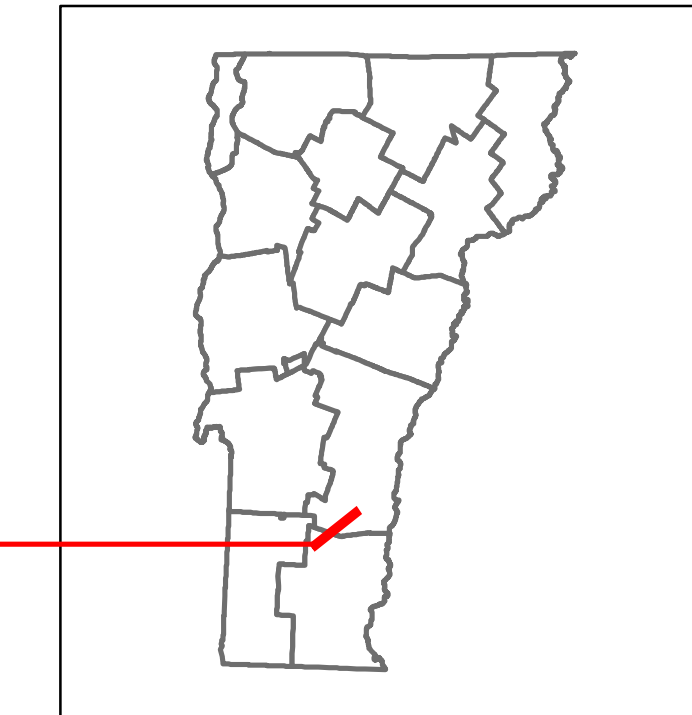


DISTRICT	TOWN	ROUTE
2	ANDOVER	VT-11



STRUCTURE DESCRIPTIONS

- Bridge 35:**
Slab - 1929
Structure No. 200016003514012
Length: 28'
Width: 29.2'
Facility Carried: VT 11 ML
Structure Type: CONCRETE SLAB
Features Intersected: MID. BR WILLIAMS RIVER
Surface: Bituminous
Maintenance/Ownership: State
- Bridge 36:**
Tee Beam - 1929
Structure No. 200016003614012
Length: 28'
Width: 30.9'
Facility Carried: VT 11 ML
Structure Type: TBEAM WIDE W/ STL BM
Features Intersected: MID. BR WILLIAMS RIVER
Surface: Bituminous
Maintenance/Ownership: State
- Bridge 37:**
Stringer/multi-beam or girder - 1929
Structure No. 200016003714012
Length: 60'
Width: 29.2'
Facility Carried: VT 11 ML
Structure Type: ROLLED BEAM
Features Intersected: MID. BR WILLIAMS RIVER
Surface: Bituminous
Maintenance/Ownership: State
- Bridge 38:**
Tee Beam - 1929
Structure No. 200016003814012
Length: 33'
Width: 29.3'
Facility Carried: VT 11 ML
Structure Type: TBEAM WIDE W/ STL BM
Features Intersected: MID. BR WILLIAMS RIVER
Surface: Bituminous
Maintenance/Ownership: State
- Bridge 39:**
Stringer/multi-beam or girder - 1929
Structure No. 200016003914012
Length: 46'
Width: 29.4'
Facility Carried: VT 11 ML
Structure Type: ROLLED BEAM
Features Intersected: MID. BR WILLIAMS RIVER
Surface: Bituminous
Maintenance/Ownership: State
- Bridge 40:**
Tee Beam - 1929
Structure No. 200016004014012
Length: 28'
Width: 30.5'
Facility Carried: VT 11 ML
Structure Type: TBEAM WIDE W/ STL BM
Features Intersected: LYMAN BROOK
Surface: Bituminous
Maintenance/Ownership: State
- Bridge 41:**
Slab - 1927
Structure No. 200016004114012
Length: 51'
Width: 33.0'
Facility Carried: VT 11 ML
Structure Type: PS/PT CONCRETE SLAB
Features Intersected: MID. BR WILLIAMS RIVER
Surface: Bituminous
Maintenance/Ownership: State

Historic Projects <ul style="list-style-type: none"> Unknown Retreatment Resurface Bituminous Mix Skinny Mix Bituminous Seal 	Functional Class <ul style="list-style-type: none"> 1 - Interstate System 2 - Other Freeways and Expressways 3 - Principal Arterial 4 - Minor Arterial 5 - Major Collector 6 - Minor Collector 	Curves <ul style="list-style-type: none"> Left Right 	Grades <ul style="list-style-type: none"> Up Down 	Traffic Counters <ul style="list-style-type: none"> Continuous (CTC) Weight-In-Motion (WIM) Short-Term, Scheduled Short-Term, Unscheduled 	Crash Locations <ul style="list-style-type: none"> Fatal Injury Property Damage Only Unknown Crash Type 	Mileage by Functional Class By Sheet 016-1 4 - Minor Arterial 3.678	Mileage by Town By Sheet ANDOVER - V011-1401 3.678 of 3.678	DISTRICT 2	TOWN ANDOVER	Date: 12/02/19	ROUTE VT-11 ETE mileage: 20.742 to 24.42
Speed Zones 15 20 25 30 35 40 45 50 55 60 65						High Crash Locations (HCL's) HCL No. 201 - 300 (21 - 30) 1 - 100 (1 - 10) 101 - 200 (11 - 20) 301 - 400 (31 - 40) 401 - 800 (41 - 113)	Page Total Mileage: 3.678 mi	Page Total Mileage: 3.678 mi	1 of 1 TWN mileage: 0.0 to 3.678		