






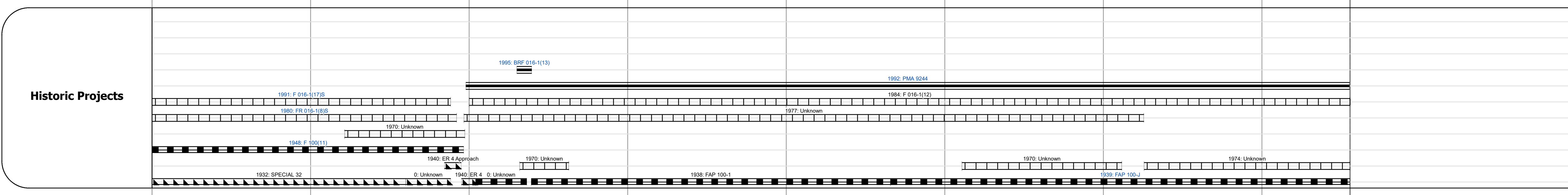
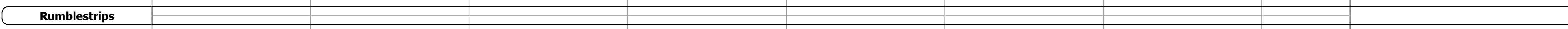
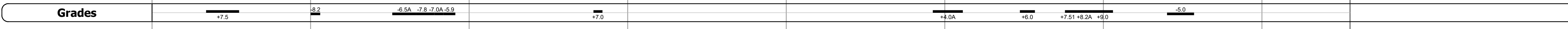
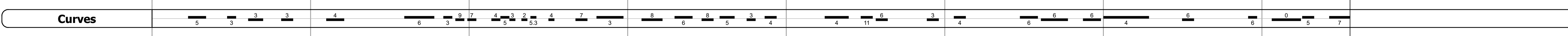
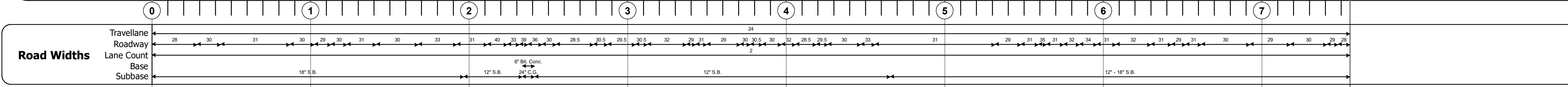
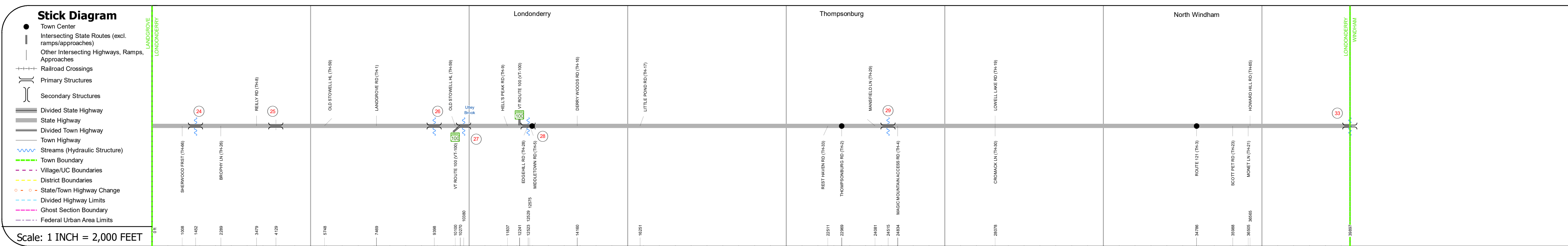
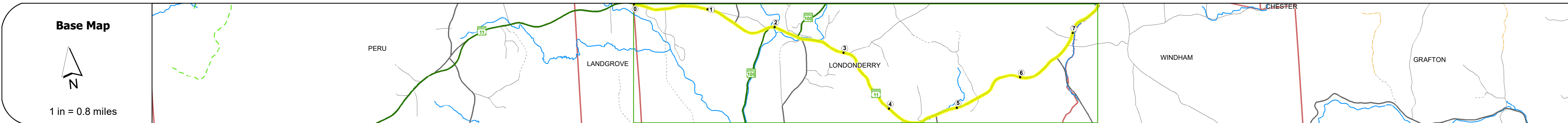
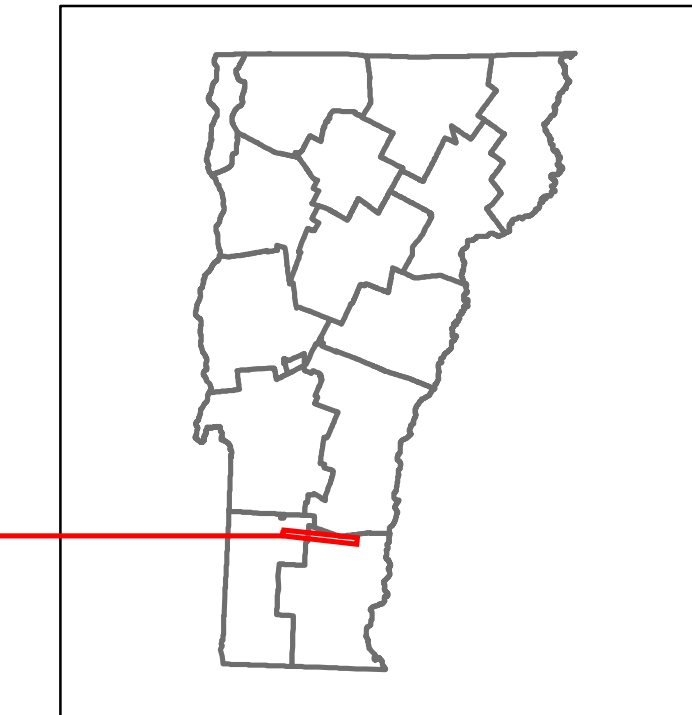
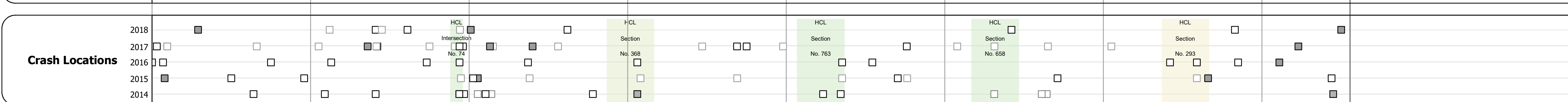


DISTRICT	TOWN	ROUTE
2	LONDONDERRY	VT-11



Year	Section 1	Section 2	Section 3	Section 4	Section 5	Section 6	Section 7	Section 8
2018	4000	4200	3700	2800	2400	3000	3600	3100
2017	4000	3900	4400	3300	2600	3000	3600	2900
2016	3900	3500	5100	3800	2700	2900	3600	2800
2015	3900	3200	5800	4300	2900	2900	3600	2800
2014	3900	3500	5800	4300	2900	2900	3400	2600



### STRUCTURE DESCRIPTIONS

**Culvert 24:**  
Culvert  
Structure No. 300016002413101  
Structure Type: ACCGMPP  
Features Intersected: BROOK  
Maintenance/Ownership: State

**Culvert 25:**  
Culvert - 1948  
Structure No. 300016002513101  
Length: 6'  
Under Clearance: 6.0'  
Facility Carried: VT11  
Structure Type: ACCGMPP  
Features Intersected: CATTLE PASS  
Maintenance: State

**Culvert 26:**  
Culvert - 1948  
Structure No. 300016002613101  
Length: 6'  
Under Clearance: 6.0'  
Facility Carried: VT11  
Structure Type: ACCGMPP  
Features Intersected: CATTLE PASS  
Maintenance: State

**Bridge 27:**  
Stringer/multi-beam or girder - 1940  
Structure No. 200016002713102  
Length: 158'  
Width: 31.8'  
Facility Carried: VT 11 ML  
Structure Type: 2 SPAN ROLLED BEAM  
Features Intersected: UTLEY BROOK  
Surface: Bituminous  
Maintenance/Ownership: State

**Bridge 28:**  
Slab - 1995  
Structure No. 200016002813102  
Length: 93'  
Width: 39.5'  
Facility Carried: VT 11 ML  
Structure Type: 2 SPN CONT PRES SLAB  
Features Intersected: WEST RIVER  
Surface: Bituminous  
Maintenance/Ownership: State

**Culvert 29:**  
Culvert - 1922  
Structure No. 300016002913101  
Length: 14'  
Under Clearance: 7.0'  
Facility Carried: VT11  
Structure Type: RC BOX  
Features Intersected: BROOK  
Maintenance: State

**Culvert 33:**  
Culvert - 1930  
Structure No. 300016003313101  
Length: 16'  
Under Clearance: 5.0'  
Facility Carried: VT11  
Structure Type: RC BOX  
Features Intersected: BROOK  
Maintenance: State

<b>Historic Projects</b> <ul style="list-style-type: none"> <li>Unknown</li> <li>Bituminous Concrete</li> <li>Retreatment</li> <li>Resurface</li> <li>Bituminous Mix</li> <li>Skinny Mix</li> <li>Bituminous Seal</li> </ul>	<b>Functional Class</b> <ul style="list-style-type: none"> <li>1 - Interstate System</li> <li>2 - Other Freeways and Expressways</li> <li>3 - Principal Arterial</li> <li>4 - Minor Arterial</li> <li>5 - Major Collector</li> <li>6 - Minor Collector</li> </ul>	<b>Curves</b> <ul style="list-style-type: none"> <li>Left</li> <li>Right</li> </ul>	<b>Grades</b> <ul style="list-style-type: none"> <li>Open</li> <li>grade up</li> <li>grade down</li> </ul>	<b>Traffic Counters</b> <ul style="list-style-type: none"> <li>Continuous (CTC)</li> <li>Weight-In-Motion (WIM)</li> <li>Short-Term, Scheduled</li> <li>Short-Term, Unscheduled</li> </ul>	<b>Crash Locations</b> <ul style="list-style-type: none"> <li>Fatal</li> <li>Injury</li> <li>Property Damage Only</li> <li>Unknown Crash Type</li> </ul>	<b>Mileage by Functional Class By Sheet</b> 016-1 4 - minor Arterial 7.556	<b>Mileage by Town By Sheet</b> LONDONDERRY - V011-1310 7.556 of 7.556	<b>DISTRICT</b> 2	<b>TOWN</b> LONDONDERRY	<b>Date:</b> 12/02/19	<b>ROUTE</b> VT-11 ETE mileage: 12.83 to 20.386
<b>Speed Zones</b> 15 20 25 30 35 40 45 50 55 60 65								<b>1 of 1</b> TWN mileage: 0.0 to 7.556	<b>Page Total Mileage:</b> 7.556 mi	<b>Page Total Mileage:</b> 7.556 mi	