

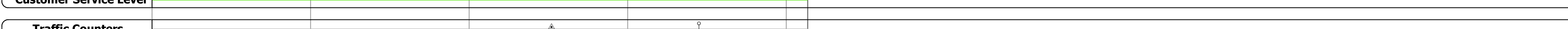






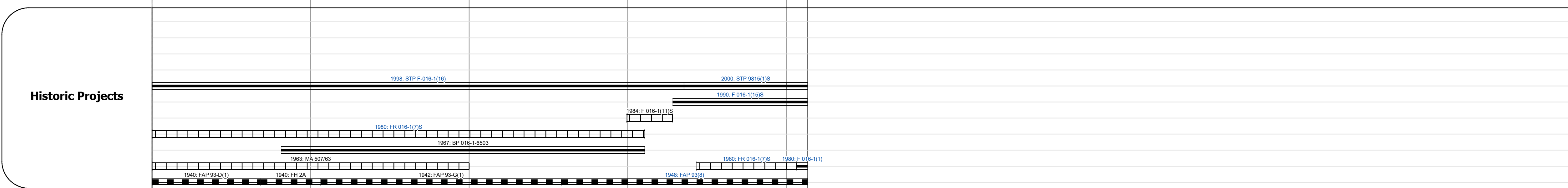
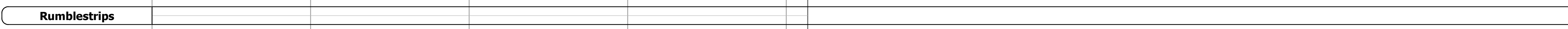
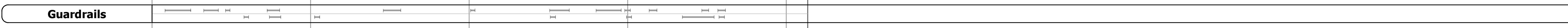
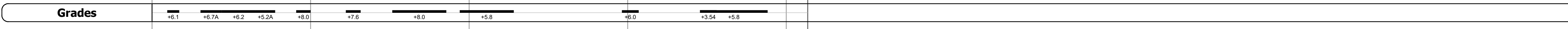

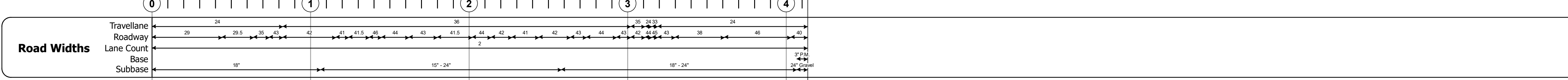
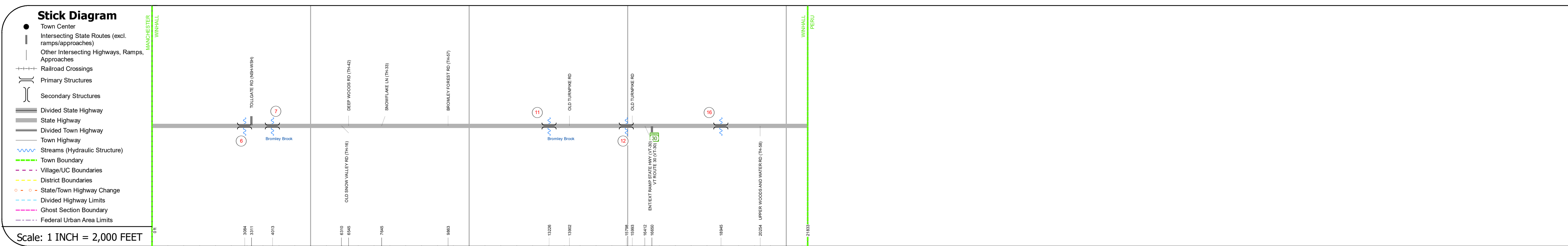
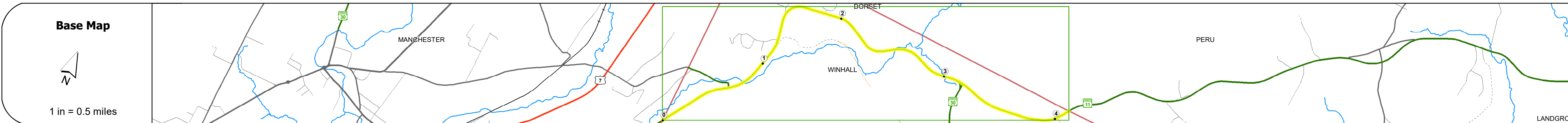
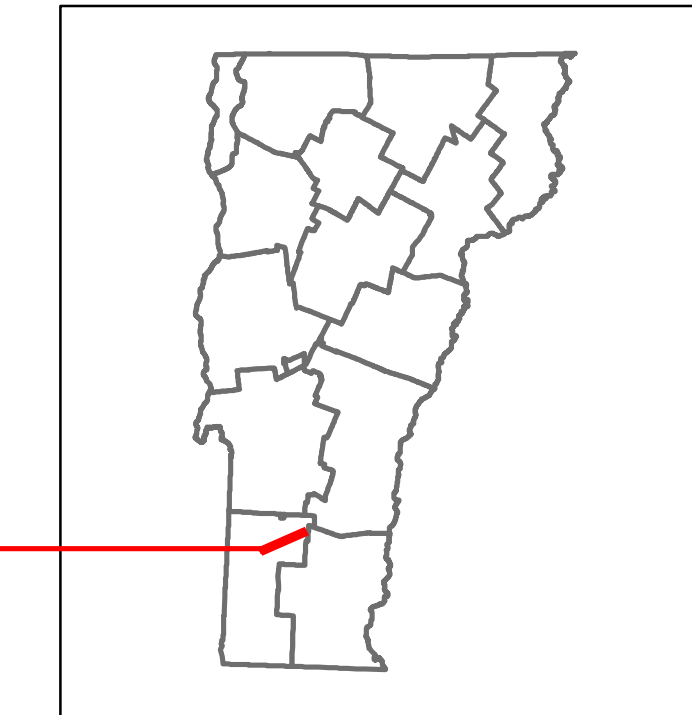


# Route Log and Progress Chart

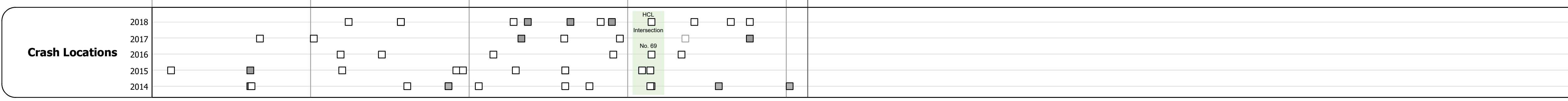
**DRAFT**

Please Note: Errors and Omissions May Exist.  
Contact the VTrans Mapping Section with questions or concerns.

DISTRICT	TOWN	ROUTE
1	WINHALL	VT-11



Year	Station 0-1	Station 1-2	Station 2-3	Station 3-4	Station 4-5
2018	8200	8100	8100	8000	7400
2017	8100	8100	8100	8000	7400
2016	8100	8100	8100	8000	7400
2015	8100	8100	8100	8000	7400
2014	8100	8100	8100	8000	7400



<b>Historic Projects</b> Bituminous Concrete, Bituminous Macadam, Resurface, Bituminous Mix, Concrete, Bituminous Seal, Surface Treated Gravel, Plant Mix, Reclaimed Base and Bituminous Concrete.	<b>Functional Class</b> 1 - Interstate System, 2 - Other Freeways and Expressways, 3 - Principal Arterial, 4 - Minor Arterial, 5 - Major Collector, 6 - Minor Collector.	<b>Curves</b> Left, Right, Grades (up/down), Road Widths (ft).	<b>Traffic Counters</b> Continuous (CTC), Weigh-In-Motion (WIM), Short-Term, Scheduled, Short-Term, Unscheduled.	<b>Crash Locations</b> Fatal, Injury, Property Damage Only, Unknown Crash Type, High Crash Locations (HCL's).	<b>Mileage by Functional Class By Sheet</b> 016-1 4 - Minor Arterial 4.135	<b>Mileage by Town By Sheet</b> WINHALL - V011-0216 4.135 of 4.135	<b>DISTRICT</b> 1	<b>TOWN</b> WINHALL	<b>Date:</b> 12/02/19 <b>Page:</b> 1 of 1 <b>ETE mileage:</b> 0.0 to 4.135	<b>ROUTE</b> VT-11 <b>ETE mileage:</b> 3.247 to 7.382
---	---	---	---	--	---	---	----------------------	------------------------	--	---