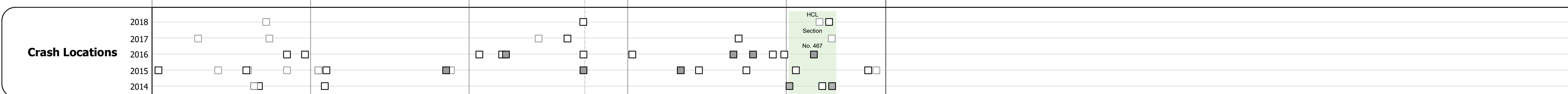
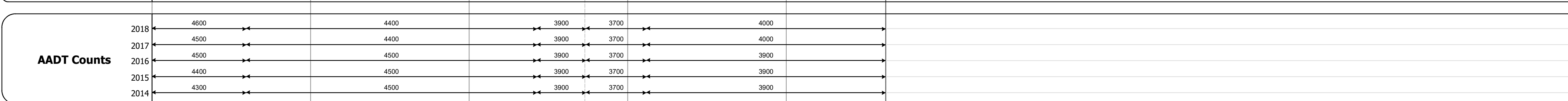
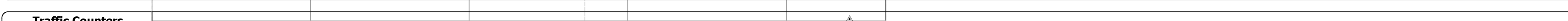



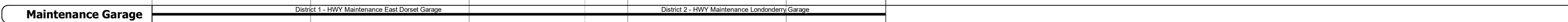



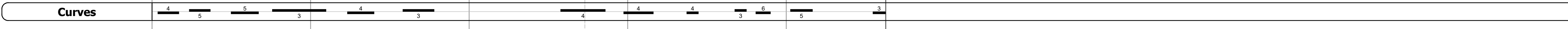
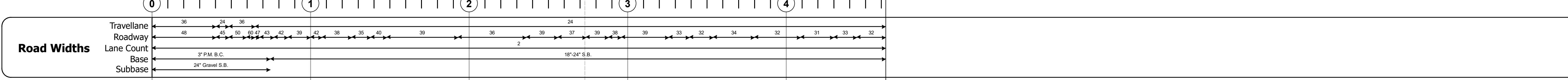
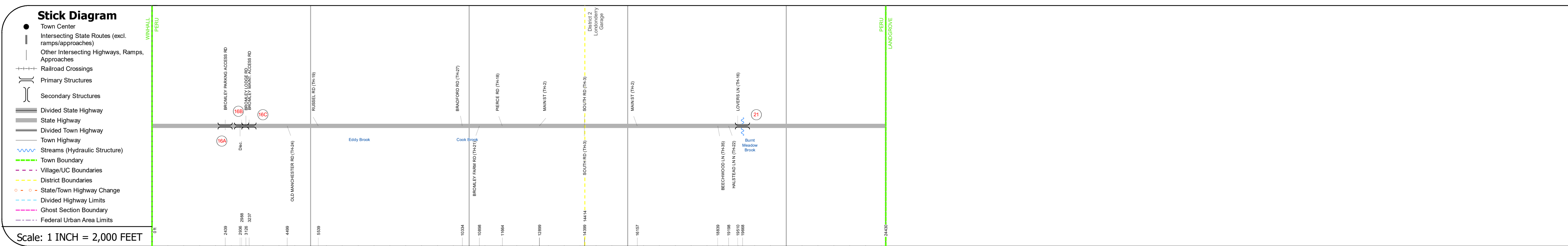
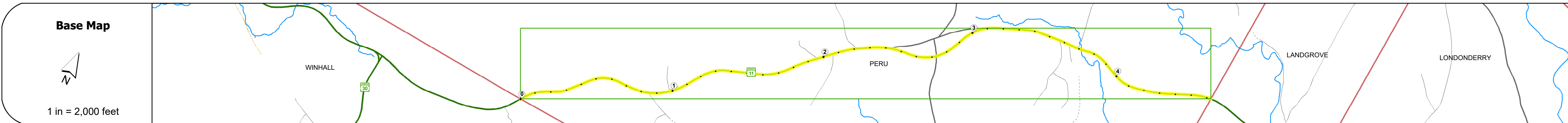
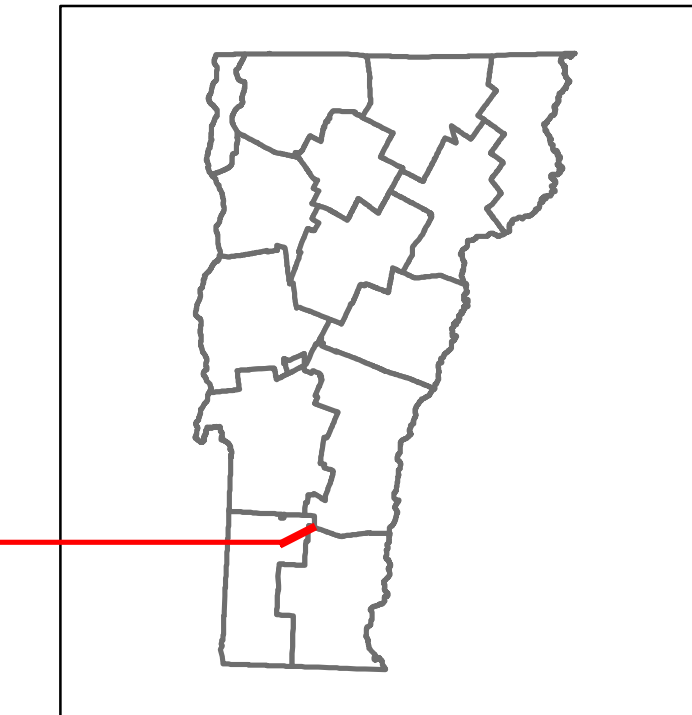


DISTRICT	TOWN	ROUTE
1	PERU	VT-11



STRUCTURE DESCRIPTIONS

Culvert 16A:
Culvert - 1980
Structure No. 200016016A02072
Length: 36'
Under Clearance: 12.42'
Facility Carried: VT 11 ML
Structure Type: CGMPA
Features Intersected: BROMLEY PARKING ACCESS RD
Maintenance/Ownership: State

Culvert 16B:
Culvert - 1980
Structure No. 300016016B02071
Length: 10'
Under Clearance: 10.0'
Facility Carried: VT 11
Structure Type: CGMPA
Features Intersected: ELEC.CONDUIT SLEEVE
Maintenance: Private (other than RR)

Culvert 16C:
Culvert - 1980
Structure No. 200016016C02072
Length: 20'
Under Clearance: 9.92'
Facility Carried: VT 11 ML
Structure Type: MULTI PLT PIPE ARCH
Features Intersected: BROMLEY MAINT. ACCESS RD
Maintenance/Ownership: Private (other than RR)

Culvert 21:
Culvert - 1919
Structure No. 300016002102071
Length: 10'
Under Clearance: 5.0'
Facility Carried: VT 11
Structure Type: RC BOX
Features Intersected: FLOOD BROOK
Maintenance: State

Historic Projects <ul style="list-style-type: none"> Unknown Retreatment Resurface Bituminous Mix Skinny Mix Bituminous Seal 	Functional Class <ul style="list-style-type: none"> 1 - Interstate System 2 - Other Freeways and Expressways 3 - Principal Arterial 4 - Minor Arterial 5 - Major Collector 6 - Minor Collector 	Curves <ul style="list-style-type: none"> Left Right 	Grades <ul style="list-style-type: none"> Up Down 	Traffic Counters <ul style="list-style-type: none"> Continuous (CTC) Weight-In-Motion (WIM) Short-Term, Scheduled Short-Term, Unscheduled 	Crash Locations <ul style="list-style-type: none"> Fatal Injury Property Damage Only Unknown Crash Type 	Mileage by Functional Class By Sheet 016-1 4 - Minor Arterial 4.627	Mileage by Town By Sheet PERU - V011-0207 4.627 of 4.627	DISTRICT 1	TOWN PERU	Date: 12/02/19	ROUTE VT-11 ETE mileage: 7.382 to 12.009
Speed Zones 15 20 25 30 35 40 45 50 55 60 65						High Crash Locations (HCL's) HCL No. 201 - 300 (21 - 30) 1 - 100 (1 - 10) 301 - 400 (31 - 40) 101 - 200 (11 - 20) 401 - 800 (41 - 113)	Page Total Mileage: 4.627 mi	Page Total Mileage: 4.627 mi	1 of 1 TWN mileage: 0.0 to 4.627	ROUTE VT-11	