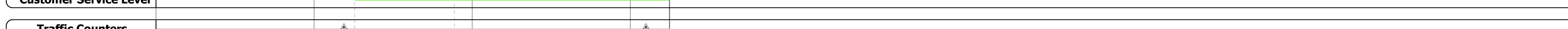
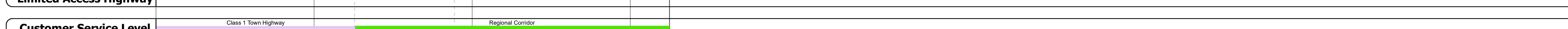




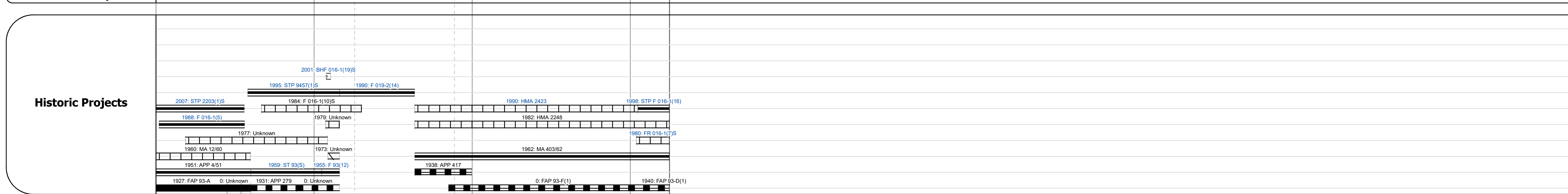





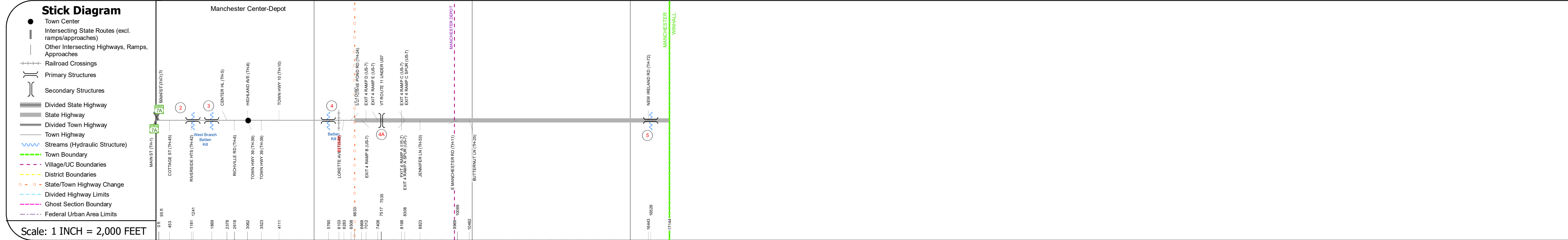
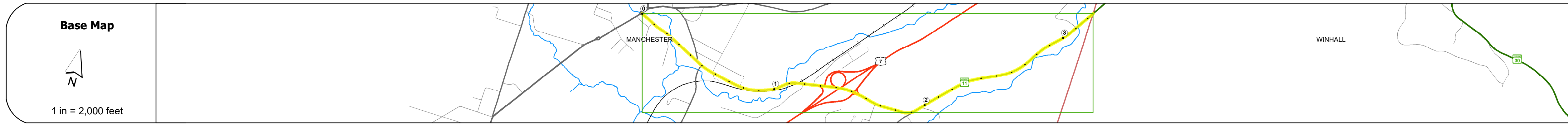
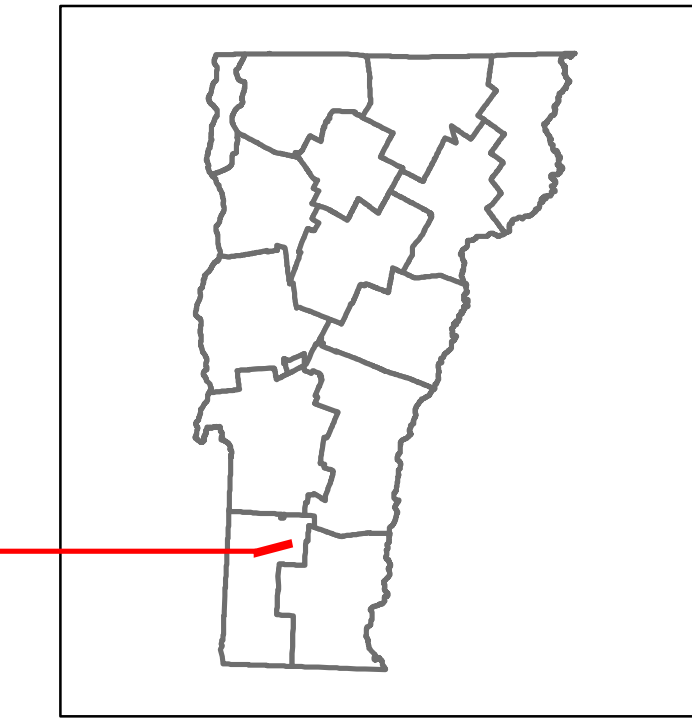



DISTRICT	TOWN	ROUTE
1	MANCHESTER	VT-11



Year	Station 0+00	Station 1+00	Station 2+00	Station 3+00	Station 4+00	Station 5+00	Station 6+00	Station 7+00	Station 8+00
2018	9800	108,9400	8700	8400	7800			8200	
2017	9700	108,9400	8300	7900	7500			8100	
2016	9500	107,9300	7800	7400	7100			8100	
2015	9400	107,9300	7400	6900	6800			8000	
2014	9300	106,9100	7300	6800	6800			7400	



## STRUCTURE DESCRIPTIONS

- Bridge 2:**  
Slab - 1987  
Structure No. 200016000202062  
Length: 38'  
Width: 40.0'  
Facility Carried: VT 11 ML  
Structure Type: CONCRETE SLAB  
Features Intersected: W. BRANCH BATTEN KILL R.  
Surface: Bituminous  
Maintenance/Ownership: State
- Culvert 3:**  
Culvert - 1919  
Structure No. 300016000302061  
Length: 6'  
Under Clearance: 3.0'  
Facility Carried: VT 11  
Structure Type: RC BOX / ACCGMP  
Features Intersected: BROOK  
Maintenance: State
- Bridge 4:**  
Stringer/multi-beam or girder - 1955  
Structure No. 200016000402062  
Length: 69'  
Width: 33.2'  
Facility Carried: VT 11 ML C1003  
Structure Type: ROLLED BEAM  
Features Intersected: BATTEN KILL RIVER  
Surface: Bituminous  
Maintenance/Ownership: Town
- Bridge 4A:**  
Stringer/multi-beam or girder - 1989  
Structure No. 200019002702062  
Length: 228'  
Facility Carried: US 07 ML  
Structure Type: 3-SP CONT WLD GIRDER  
Features Intersected: VT ROUTE 11 UNDER US7
- Bridge 5:**  
Slab - 1968  
Structure No. 200016000502062  
Length: 30'  
Width: 43.2'  
Facility Carried: VT 11 ML  
Structure Type: CONCRETE SLAB  
Features Intersected: BROMLEY BROOK  
Surface: Bituminous  
Maintenance/Ownership: State

<b>Historic Projects</b> <ul style="list-style-type: none"> <li>Unknown</li> <li>Retreatment</li> <li>Resurface</li> <li>Bituminous Mix</li> <li>Skinny Mix</li> <li>Bituminous Seal</li> </ul>	<b>Functional Class</b> <ul style="list-style-type: none"> <li>1 - Interstate System</li> <li>2 - Other Freeways and Expressways</li> <li>3 - Principal Arterial</li> <li>4 - Minor Arterial</li> <li>5 - Major Collector</li> <li>6 - Minor Collector</li> </ul>	<b>Curves</b> <ul style="list-style-type: none"> <li>Left</li> <li>Right</li> </ul>	<b>Grades</b> <ul style="list-style-type: none"> <li>Up</li> <li>Down</li> </ul>	<b>Traffic Counters</b> <ul style="list-style-type: none"> <li>Continuous (CTC)</li> <li>Weigh-In-Motion (WIM)</li> <li>Short-Term, Scheduled</li> <li>Short-Term, Unscheduled</li> </ul>	<b>Crash Locations</b> <ul style="list-style-type: none"> <li>Fatal</li> <li>Injury</li> <li>Property Damage Only</li> <li>Unknown Crash Type</li> </ul>	<b>Mileage by Functional Class By Sheet</b> 016-1 4 - minor Arterial 3.247	<b>Mileage by Town By Sheet</b> MANCHESTER - V011-0206 3.247 of 3.247	<b>DISTRICT</b> 1	<b>TOWN</b> MANCHESTER	<b>Date:</b> 12/02/19	<b>ROUTE</b> VT-11 ETE mileage: 0.0 to 3.247
--	--	--	---	--	---	---	--	----------------------	---------------------------	-----------------------	--