

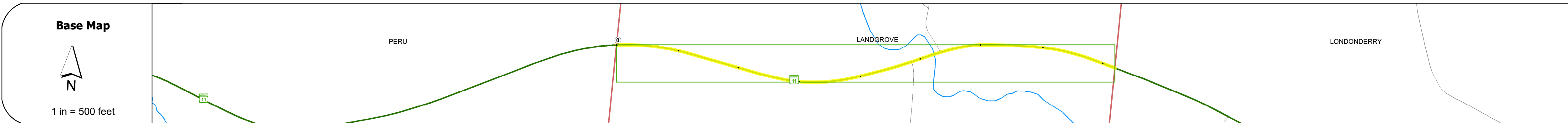
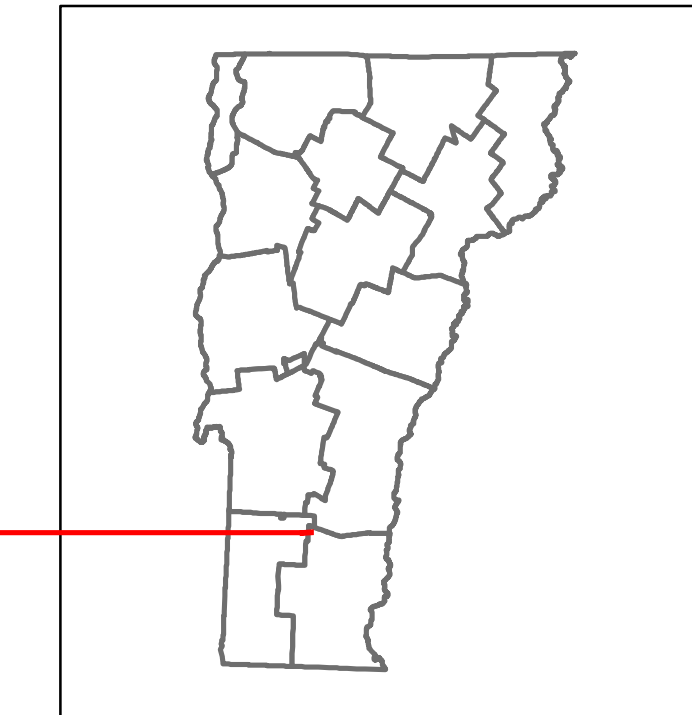


# Route Log and Progress Chart

**DRAFT**




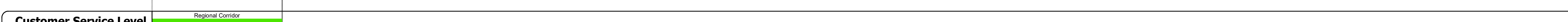





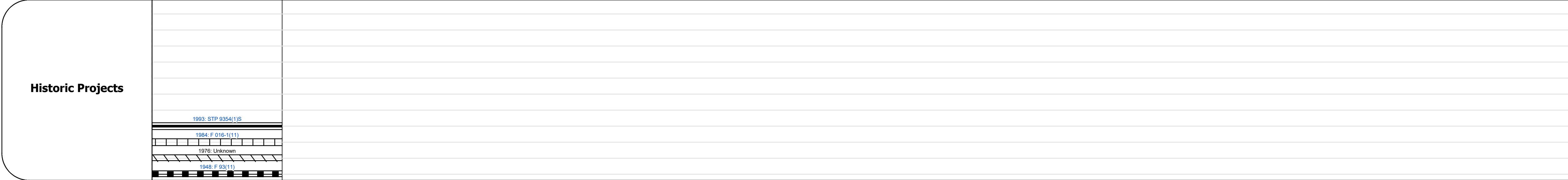





Please Note: Errors and Omissions May Exist.  
Contact the VTrans Mapping Section with questions or concerns.

DISTRICT	TOWN	ROUTE
1	LANDGROVE	VT-11



## STRUCTURE DESCRIPTIONS

**Bridge 22:**  
Tee Beam - 1926  
Structure No. 200016002202052  
Length: 25'  
Width: 25.4'  
Facility Carried: VT 11 ML  
Structure Type: CONCRETE T-BEAM  
Features Intersected: FLOOD BROOK  
Surface: Bituminous  
Maintenance/Ownership: State



<b>Historic Projects</b> Unknown, Retreatment, Resurface, Bituminous Mix, Skinny Mix, Bituminous Seal, Surface Treated, Gravel, Cold Plane and Plant Mix, Reclaimed Base and Bituminous Concrete, Concrete, Gravel	<b>Functional Class</b> 1 - Interstate System, 2 - Other Freeways and Expressways, 3 - Principal Arterial, 4 - Minor Arterial, 5 - Major Collector, 6 - Minor Collector	<b>Curves</b> Left, Right, Grades (down, up, grade down)	<b>Traffic Counters</b> Continuous (CTC), Weigh-In-Motion (WIM), Short-Term, Scheduled, Short-Term, Unscheduled	<b>Crash Locations</b> Fatal, Injury, Property Damage Only, Unknown Crash Type, High Crash Locations (HCL's)	<b>Mileage by Functional Class By Sheet</b> 016-1 4 - Minor Arterial 0.821	<b>Mileage by Town By Sheet</b> LANDGROVE - V011-0205 0.821 of 0.821	<b>DISTRICT</b> 1	<b>TOWN</b> LANDGROVE	<b>Date:</b> 12/02/19	<b>ROUTE</b> VT-11
					<b>Page Total Mileage:</b> 0.821 mi	<b>Page Total Mileage:</b> 0.821 mi	<b>1 of 1</b> TWN mileage: 0.0 to 0.821	<b>ETE mileage:</b> 12.009 to 12.83		

For More Information Contact - Vermont Agency of Transportation, Policy, Planning and Intermodal Development Division - Mapping Section, 1 National Life Drive, Montpelier, VT 05633-5001 Telephone: 802-828-2600.