

















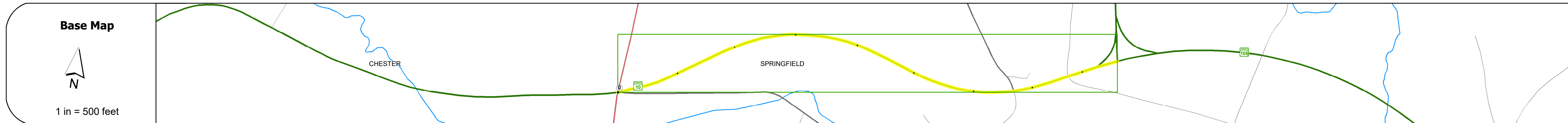
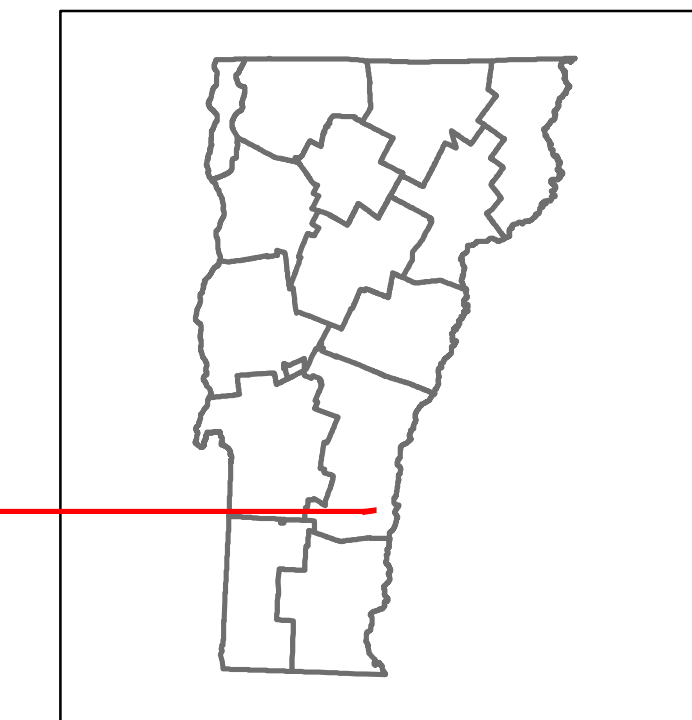


Route Log and Progress Chart

DRAFT

Please Note: Errors and Omissions May Exist.
Contact the VTrans Mapping Section with questions or concerns.

DISTRICT	TOWN	ROUTE
2	SPRINGFIELD	VT-10



STRUCTURE DESCRIPTIONS	

Historic Projects Unknown, Retreatment, Resurface, Bituminous Mix, Skinny Mix, Bituminous Seal, Bituminous Concrete, Cold Plane and Plant Mix, Reclaimed Base and Bituminous Concrete, Surface Treated Gravel, Concrete, Reclaimed Base and Bituminous Concrete	Functional Class 1 - Interstate System, 2 - Other Freeways and Expressways, 3 - Principal Arterial, 4 - Minor Arterial, 5 - Major Collector, 6 - Minor Collector	Curves Left, Right, Grades (degrees), Left grade up, Right grade down	Traffic Counters Continuous (CTC), Weigh-In-Motion (WIM), Short-Term, Scheduled, Short-Term, Unscheduled	Crash Locations Fatal, Injury, Property Damage Only, Unknown Crash Type, High Crash Locations (HCL's)	Mileage by Functional Class By Sheet 016-2 4 - minor Arterial 0.833	Mileage by Town By Sheet SPRINGFIELD - V010-1418 0.833 of 0.833	DISTRICT 2	TOWN SPRINGFIELD	Date: 12/02/19	ROUTE VT-10 ETE mileage: 3.54 to 4.373
					Page Total Mileage: 0.833 mi	Page Total Mileage: 0.833 mi				