# Route Log and Progress Chart

**DRAFT**

Please Note: Errors and Omissions May Exist.
Contact the VTrans Mapping Section with questions or concerns.

| DISTRICT | TOWN | ROUTE |
|---|---|---|
| 2 | BRATTLEBORO | VT-9 |

VTrans Working to Get You There — Vermont Agency of Transportation

**Base Map**

N

1 in = 1.2 miles

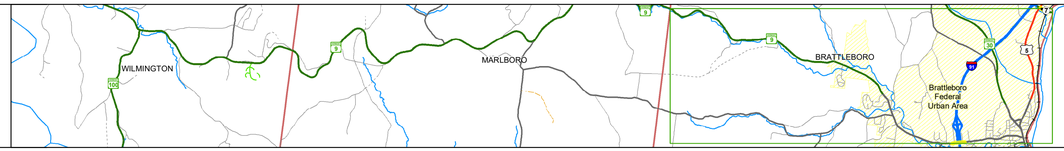


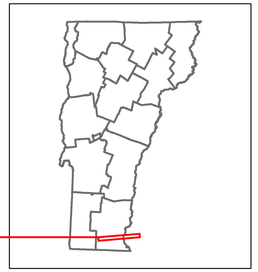

VERMONT 9 WEST

**Stick Diagram**

- Town Center
- Intersecting State Routes (excl. ramps/approaches)
- Other Intersecting Highways, Ramps, Approaches
- Railroad Crossings
- Primary Structures
- Secondary Structures
- Divided State Highway
- State Highway
- Divided Town Highway
- Town Highway
- Streams (Hydraulic Structure)
- Town Boundary
- Village/UC Boundaries
- District Boundaries
- State/Town Highway Change
- Divided Highway Limits
- Ghost Section Boundary
- Federal Urban Area Limits

Scale: 1 INCH = 2,000 FEET




**Road Widths** — Travellane, Roadway, Lane Count, Base, Subbase

**Curves**

**Grades**

**Guardrails**

**Rumblestrips**

**Historic Projects**

**Maintenance Garage**

**Speed Zone**

**Functional Class**

**National Highway System**

**Limited Access Highway**

**Customer Service Level**

**Traffic Counters**

**AADT Counts** — 2018, 2017, 2016, 2015, 2014

**Crash Locations** — 2018, 2017, 2016, 2015, 2014

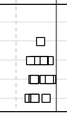

## STRUCTURE DESCRIPTIONS

**Historic Projects**: Unknown; Retreatment; Resurface; Bituminous Mix; Skinny Mix; Bituminous Seal; Bituminous Concrete; Bituminous Macadam; Cold Plane and Bituminous Concrete; Concrete; Gravel; Surface Treated Gravel; Plant Mix; Reclaimed Base and Bituminous Concrete

Indicated plans available - http://vtransmap01.act.state.vt.us/rp/dpr/DIwebstore/

**Functional Class**: 1 - Interstate System; 2 - Other Freeways and Expressways; 3 - Principal Arterial; 4 - Minor Arterial; 5 - Major Collector; 6 - Minor Collector

**Speed Zones**: SPEED LIMIT 25, 30, 35, 40, 45, 50, 55, 60, 65

**Curves** (degrees): Left, Right

**Grades** (percent): grade up, grade down

**Road Widths** (ft)

**Traffic Counters**: Continuous (CTC); Weigh-In-Motion (WIM); Short-Term, Scheduled; Short-Term, Unscheduled (counter ID)

**AADT** (count)

**Crash Locations**: Fatal; Injury; Property Damage Only; Unknown Crash Type

**High Crash Locations (HCL's)** — Sections (& Intersections)

| HCL No. | |
|---|---|
| 1 - 100 (1 - 10) | 201 - 300 (21 - 30) |
| 101 - 200 (11 - 20) | 301 - 400 (31 - 40) |
| | 401 - 800 (41 - 113) |

**Mileage by Functional Class By Sheet**

| | | |
|---|---|---|
| 2000 | 3 - Other Principal Arterial | 0.064 |
| 010-1 | 3 - Other Principal Arterial | 0.149 |
| 010-2 | 3 - Other Principal Arterial | 0.117 |

Page Total Mileage: 0.330 mi

**Mileage by Town By Sheet**

| | |
|---|---|
| BRATTLEBORO - V009-1302W | 0.33 of 0.33 |

Page Total Mileage: 0.33 mi

| DISTRICT | TOWN | Date: 12/02/19 | ROUTE |
|---|---|---|---|
| 2 | BRATTLEBORO | 1 of 1<br>TWN mileage: 5.754 to 6.084 | VT-9<br>ETE mileage: 43.2 to 43.413 44.416 to 44.533 |