

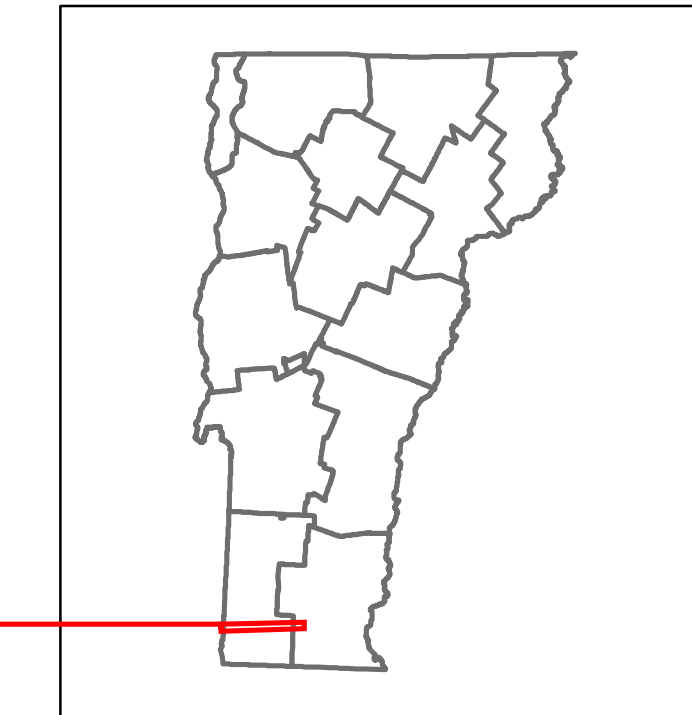


Route Log and Progress Chart

DRAFT








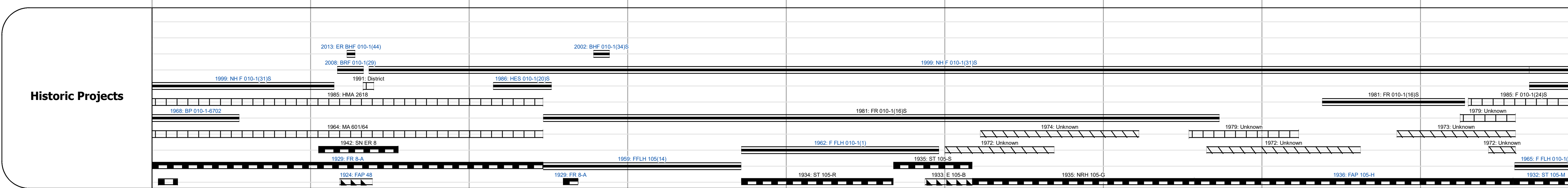
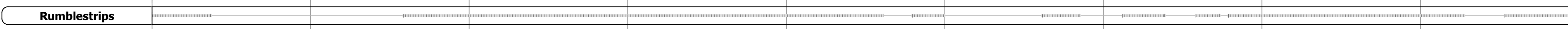


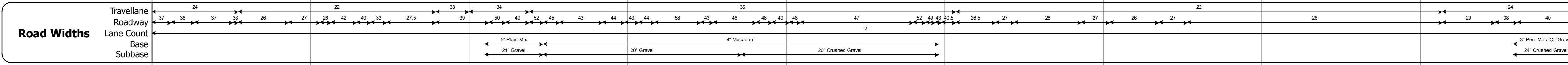
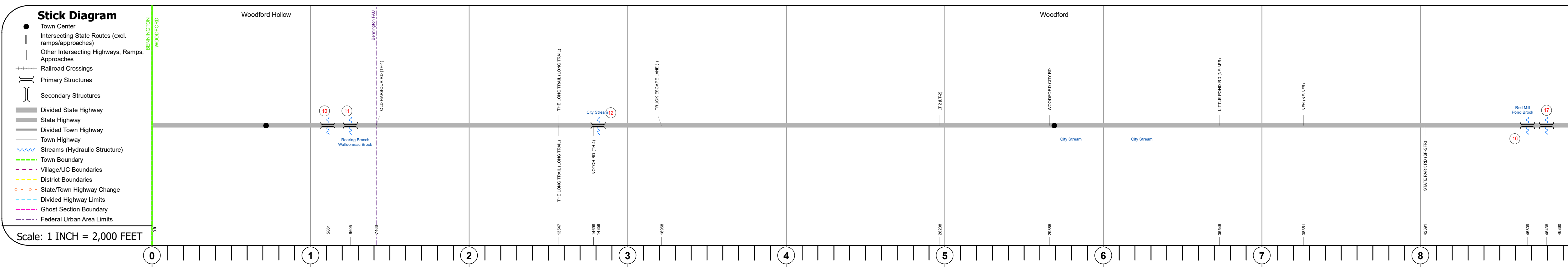
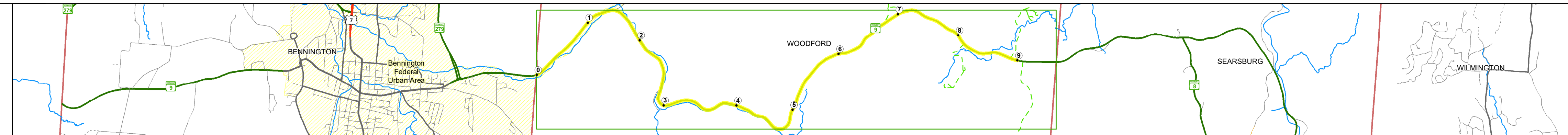
Please Note: Errors and Omissions May Exist.
Contact the VTrans Mapping Section with questions or concerns.

DISTRICT	TOWN	ROUTE
1	WOODFORD	VT-9



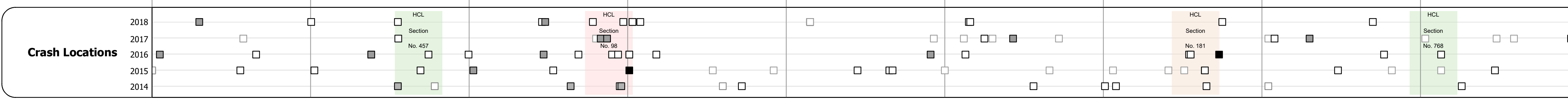
Base Map

1 in = 0.9 miles



AAADT Counts

Year	Station 0-1	Station 1-2	Station 2-3	Station 3-4	Station 4-5	Station 5-6	Station 6-7	Station 7-8	Station 8-9
2018	4800	4600	4300	4100	4100	4100	4100	4100	4500
2017	4600	4300	4100	4100	4100	4100	4100	4100	4200
2016	4300	4100	4100	4100	4100	4100	4100	4100	3900
2015	4100	4100	4100	4100	4100	4100	4100	4100	3600
2014	4000	4100	4100	4100	4100	4100	4100	4100	3400



STRUCTURE DESCRIPTIONS

- Bridge 10:**
Slab - 1925
Structure No. 300010001002171
Length: 10'
Under Clearance: 4.0'
Facility Carried: VT09
Structure Type: CONCRETE SLAB
Features Intersected: RELIEF STRUCTURE
Surface: Bituminous
Maintenance: State
- Bridge 11:**
Stringer/multi-beam or girder - 2007
Structure No. 200010001102172
Length: 279'
Width: 43.0'
Facility Carried: VT 09 ML
Structure Type: 3 SP CONT PLT GIRDER
Features Intersected: ROARING BRANCH
Surface: Bituminous
Maintenance/Ownership: State
- Bridge 12:**
Stringer/multi-beam or girder - 1959
Structure No. 200010001202172
Length: 237'
Width: 43.0'
Facility Carried: VT 09 ML
Structure Type: 3-SPAN ROLLED BEAM
Features Intersected: CITY STREAM
Surface: Bituminous
Maintenance/Ownership: State
- Culvert 16:**
Culvert - 1932
Structure No. 300010001602171
Length: 13'
Under Clearance: 6.0'
Facility Carried: VT09
Structure Type: RC BOX
Features Intersected: RED MILL POND OUTLET
Maintenance: State
- Culvert 17:**
Culvert - 1965
Structure No. 300010001702171
Length: 6'
Under Clearance: 6.5'
Facility Carried: VT09
Structure Type: CGMPP W CONC INVERT
Features Intersected: BROOK
Maintenance: State

<p>Historic Projects</p> <ul style="list-style-type: none"> Unknown Retreatment Resurface Bituminous Mix Skinny Mix Bituminous Seal <p>Surface Treated Gravel</p> <ul style="list-style-type: none"> Plant Mix Reclaimed Base and Bituminous Concrete <p>Functional Class</p> <ul style="list-style-type: none"> 1 - Interstate System 2 - Other Freeways and Expressways 3 - Principal Arterial 4 - Minor Arterial 5 - Major Collector 6 - Minor Collector <p>Speed Zones</p> <ul style="list-style-type: none"> 15 20 25 30 35 40 45 50 55 60 65 	<p>Curves</p> <ul style="list-style-type: none"> Left (dogleg) Right <p>Grades</p> <ul style="list-style-type: none"> Up Down grade up grade down <p>Road Widths</p> <p>(ft)</p>	<p>Traffic Counters</p> <ul style="list-style-type: none"> Continuous (CTC) Weight-In-Motion (WIM) Short-Term, Scheduled Short-Term, Unscheduled <p>AAADT</p> <p>(count)</p>	<p>Crash Locations</p> <ul style="list-style-type: none"> Fatal Injury Property Damage Only Unknown Crash Type <p>High Crash Locations (HCL's)</p> <p>Sections (& Intersections)</p> <ul style="list-style-type: none"> 1 - 100 (1 - 10) 101 - 200 (11 - 20) 201 - 300 (21 - 30) 301 - 400 (31 - 40) 401 - 800 (41 - 113) 	<p>Mileage by Functional Class By Sheet</p> <p>010-1 3 - Other Principal Arterial 9.000</p> <p>Page Total Mileage: 9.000 mi</p>	<p>Mileage by Town By Sheet</p> <p>WOODFORD - V009-0217 9.0 of 9.575</p> <p>Page Total Mileage: 9.0 mi</p>	<p>DISTRICT</p> <p>1</p>	<p>TOWN</p> <p>WOODFORD</p>	<p>Date: 12/02/19</p>	<p>ROUTE</p> <p>VT-9</p> <p>ETE mileage: 6.869 to 15.869</p>
---	---	--	--	---	--	---------------------------------	------------------------------------	------------------------------	---