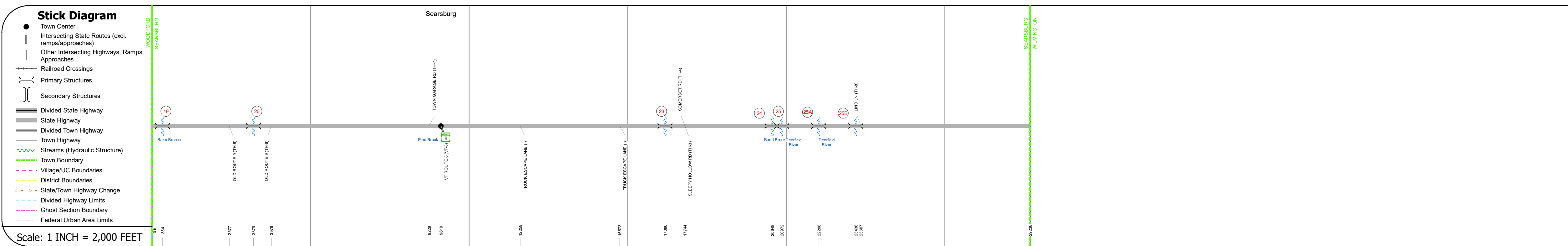
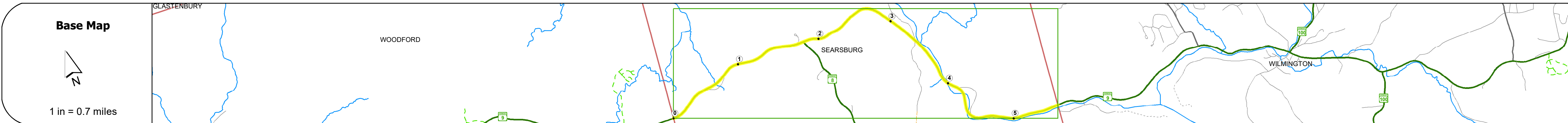
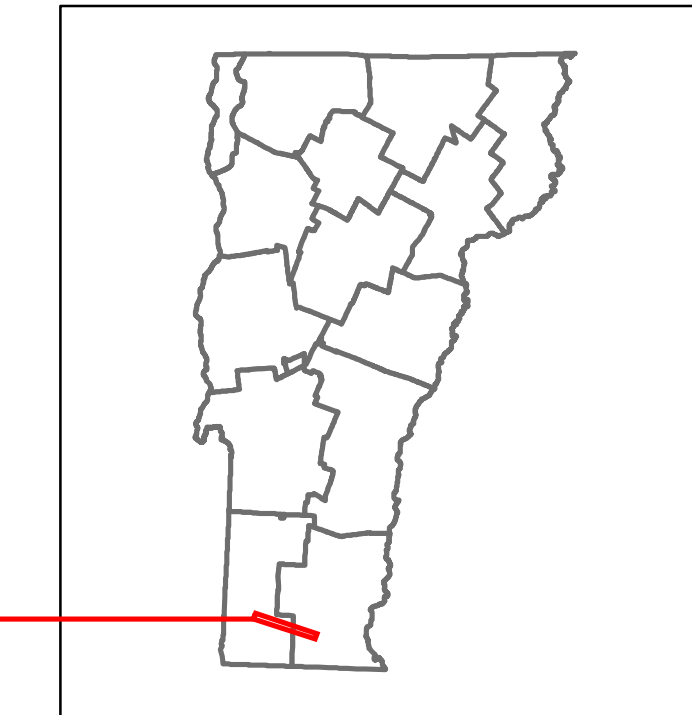


DISTRICT	TOWN	ROUTE
1	SEARSBURG	VT-9



Road Widths	Travellane: 43, 42, 41, 42, 44, 42, 31, 32, 30.5, 32, 31, 30, 35, 33, 37, 2, 43, 41, 40, 39, 40, 41, 40, 41, 40, 41, 42, 40, 39, 40
Curves	4, 4, 3, 6, 4.5, 3.3, 6, 6, 5, 4, 3, 8, 7.5, 5, 1, 2, 4.5, 7.5, 7.5, 4, 5, 1.5, 2
Grades	+7.0, +7.1, +3.78, -8.2A-7.4A, -10.5A, -7.7, -6.45, -8.0
Guardrails	
Rumblestrips	
Historic Projects	1993: NH F 010-132, 1985: F 010-124S, 1976: BP 010-1-7506, 1977: Linknow, 1974: BP 010-1-7309, 1977: Linknow, 1973: Linknow, 1973: Linknow, 1973: Linknow, 1972: Linknow, 1972: Linknow, 1932: ST 105-M, 1932: ST 105-M, 1932: ST 105-M, 1936: FAP 105-F, 1936: FAP 105-F
Maintenance Garage	District 1 - HWY Maintenance Wilmington Garage
Speed Zone	
Functional Class	3
National Highway System	NHS - Other NHS Routes
Limited Access Highway	
Customer Service Level	Arterial Highway
Traffic Counters	B131
AADT Counts	2018: 4500, 4700, 3900; 2017: 4200, 4400, 3900; 2016: 3900, 4000, 3800; 2015: 3600, 3700, 3800; 2014: 3400, 3500, 3700
Crash Locations	HCL Section No. 21, HCL Section No. 97, HCL Section No. 638

STRUCTURE DESCRIPTIONS

Culvert 19:
Culvert - 1965
Structure No. 300010001902121
Length: 9'
Under Clearance: 9.0'
Facility Carried: VT09
Structure Type: CGMPP STEEL SLEEVED
Features Intersected: BROOK
Maintenance: State

Culvert 20:
Culvert - 1965
Structure No. 300010002002121
Length: 7'
Under Clearance: 7.5'
Facility Carried: VT09
Structure Type: CGMPP
Features Intersected: BROOK
Maintenance: State

Culvert 23:
Culvert - 1978
Structure No. 200010002302122
Length: 23'
Facility Carried: VT 09 ML
Structure Type: R C FRAME
Features Intersected: WATER PENSTOCK
Surface: Bituminous
Maintenance/Ownership: State

Culvert 24:
Culvert - 2003
Structure No. 200010002402122
Length: 37'
Facility Carried: VT 09 ML
Structure Type: PRECAST RIGID FRAME
Features Intersected: BOND BROOK
Maintenance/Ownership: State

Bridge 25:
Stringer/multi-beam or girder - 2003
Structure No. 200010002502122
Length: 240'
Width: 39.0'
Facility Carried: VT 09 ML
Structure Type: 3SPN CONT CURV GIRD
Features Intersected: DEERFIELD RIVER
Surface: Bituminous
Maintenance/Ownership: State

Bridge 25A:
Stringer/multi-beam or girder - 2003
Structure No. 200010025A02122
Length: 293'
Width: 39.0'
Facility Carried: VT 09 ML
Structure Type: 2SPN CONT CURVED GIR
Features Intersected: DEERFIELD RIVER
Surface: Bituminous
Maintenance/Ownership: State

Bridge 25B:
Stringer/multi-beam or girder - 2003
Structure No. 200010025B02122
Length: 276'
Width: 38.8'
Facility Carried: VT 09 ML
Structure Type: 3SPN CONT CURVED GIR
Features Intersected: DEERFIELD RIVER
Surface: Bituminous
Maintenance/Ownership: State

Historic Projects <ul style="list-style-type: none"> Unknown Retreatment Resurface Bituminous Mix Skippy Mix Bituminous Seal 	Functional Class <ul style="list-style-type: none"> 1 - Interstate System 2 - Other Freeways and Expressways 3 - Principal Arterial 4 - Minor Arterial 5 - Major Collector 6 - Minor Collector 	Curves <ul style="list-style-type: none"> Left Right 	Grades <ul style="list-style-type: none"> up down 	Traffic Counters <ul style="list-style-type: none"> Continuous (CTC) Weight-In-Motion (WIM) Short-Term, Scheduled Short-Term, Unscheduled 	Crash Locations <ul style="list-style-type: none"> Fatal Injury Property Damage Only Unknown Crash Type 	Mileage by Functional Class By Sheet 010-1 3 - Other Principal Arterial 5.538	Mileage by Town By Sheet SEARSBURG - V009-0212 5.538 of 5.538	DISTRICT 1	TOWN SEARSBURG	Date: 12/02/19	ROUTE VT-9 ETE mileage: 16.444 to 21.982
Speed Zones 15 20 25 30 35 40 45 50 55 60 65						High Crash Locations (HCL's) HCL No. 1 - 100 (1 - 10) HCL No. 101 - 200 (11 - 20) HCL No. 201 - 300 (21 - 30) HCL No. 301 - 400 (31 - 40) HCL No. 401 - 800 (41 - 113)	Page Total Mileage: 5.538 mi	Page Total Mileage: 5.538 mi	1 of 1 TWN mileage: 0.0 to 5.538		