

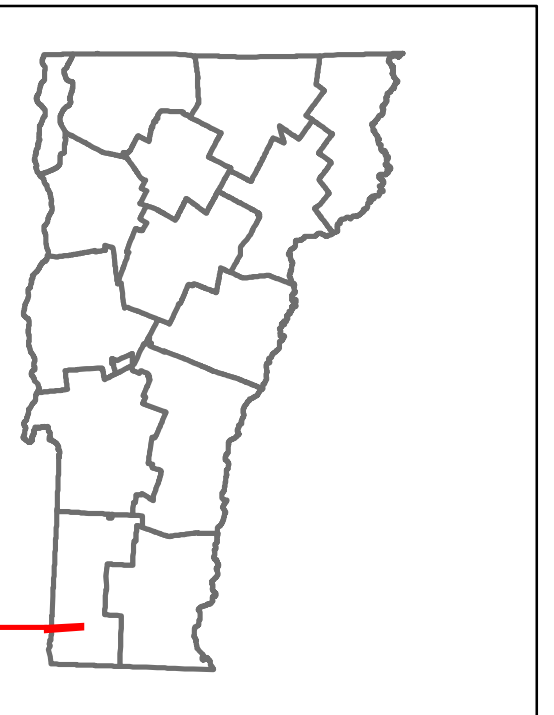


Route Log and Progress Chart

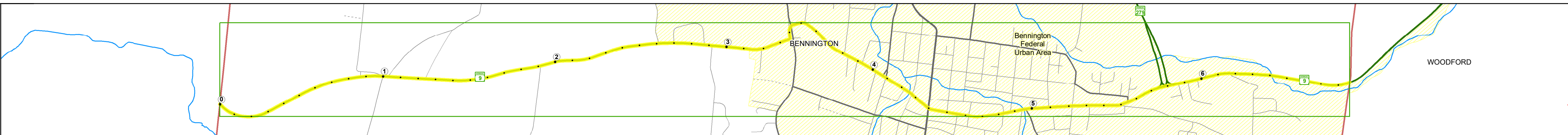
DRAFT

Please Note: Errors and Omissions May Exist.
Contact the VTrans Mapping Section with questions or concerns.

DISTRICT	TOWN	ROUTE
1	BENNINGTON	VT-9



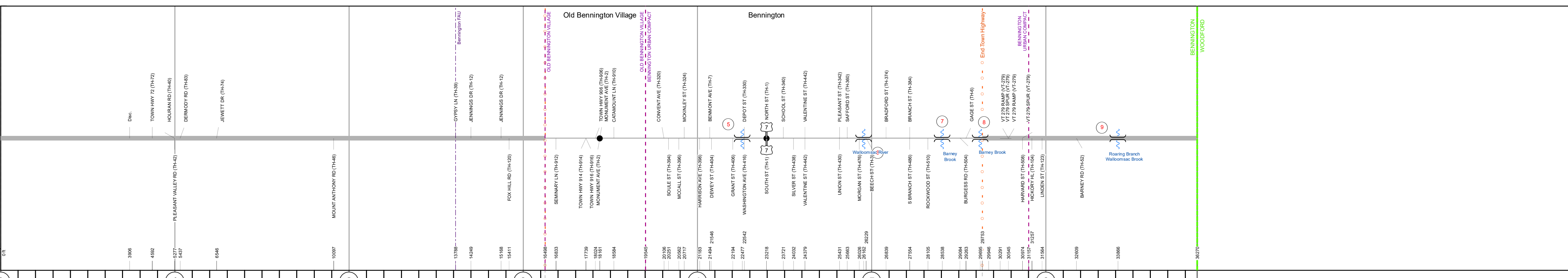
Base Map



Stick Diagram

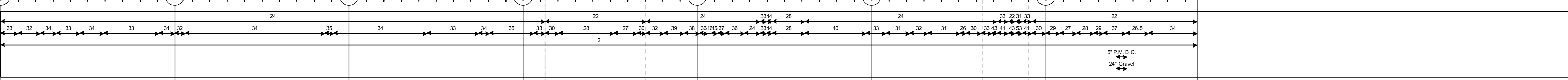
- Town Center
- Intersecting State Routes (excl. ramps/approaches)
- Other Intersecting Highways, Ramps, Approaches
- Railroad Crossings
- Primary Structures
- Secondary Structures
- Divided State Highway
- State Highway
- Divided Town Highway
- Town Highway
- Streams (Hydraulic Structure)
- Town Boundary
- Village/IC Boundaries
- District Boundaries
- State/Town Highway Change
- Divided Highway Limits
- Ghost Section Boundary
- Federal Urban Area Limits

Scale: 1 INCH = 2,000 FEET




Road Widths


Travellane
Roadway
Lane Count
Base
Subbase




Curves




Grades



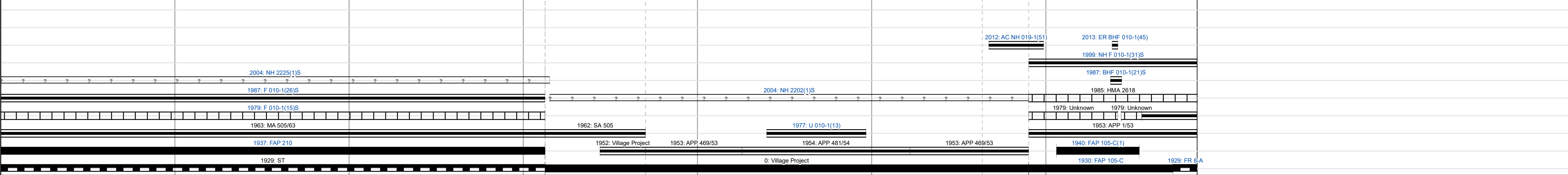
Guardrails




Rumblestrips



Historic Projects




Maintenance Garage




Speed Zone




Functional Class



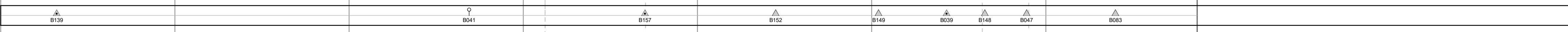
National Highway System



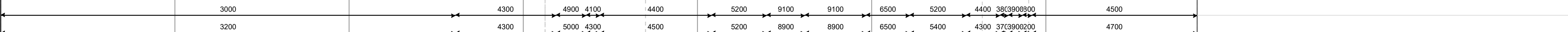
Limited Access Highway



Customer Service Level



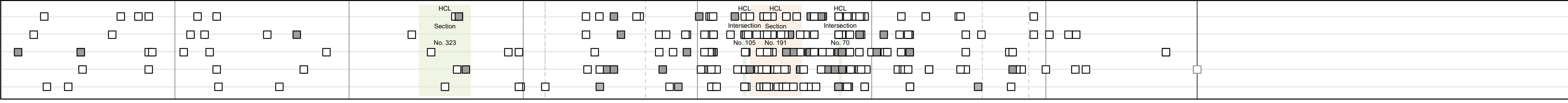
Traffic Counters



AADT Counts

Year	Segment 1	Segment 2	Segment 3	Segment 4	Segment 5	Segment 6	Segment 7
2018	3000	4300	4900-4100	4400	5200	9100	9100
2017	3200	4300	5000-4300	4500	5200	8900	8900
2016	3500	4300	5200-4400	4700	5100	8700	8700
2015	3700	4300	5300-4600	4800	5100	8500	8500
2014	4000	4700	5900-5000	5200	5400	8200	8600

Crash Locations



STRUCTURE DESCRIPTIONS

Culvert 5:
Culvert - 1919
Structure No. 30100000502021
Length: 12'
Under Clearance: 4.0'
Facility Carried: VT09
Structure Type: STONE ARCH
Features Intersected: BROOK
Maintenance: State

Bridge 6:
Tee Beam - 1923
Structure No. 20001000602022
Length: 48'
Width: 60.0'
Facility Carried: VT 09 ML
Structure Type: CONC T-BM/ENC STL BM
Features Intersected: WALLOOMSAC RIVER
Surface: Bituminous
Maintenance/Ownership: City/Municipal

Bridge 7:
Slab - 1930
Structure No. 30001000702021
Length: 22'
Width: 47.5'
Under Clearance: 4.0'
Facility Carried: VT09
Structure Type: CONCRETE SLAB
Features Intersected: WALLOOMSACK BROOK
Surface: Bituminous
Maintenance: State

Bridge 8:
Slab - 1930
Structure No. 30001000802021
Length: 15'
Width: 41.0'
Under Clearance: 2.5'
Facility Carried: VT09
Structure Type: CONCRETE SLAB
Features Intersected: BROOK
Surface: Bituminous
Maintenance: State

Bridge 9:
Stinger/multi-beam or girder - 1940
Structure No. 20001000902022
Length: 252'
Width: 40.0'
Facility Carried: VT 09 ML
Structure Type: 3-SPAN CONT RLD BM
Features Intersected: ROARING BRANCH
Surface: Bituminous
Maintenance/Ownership: State

<p>Historic Projects</p> <ul style="list-style-type: none"> Unknown Retreatment Resurface Bituminous Mix Skinny Mix Bituminous Seal <p>Surface Treated</p> <ul style="list-style-type: none"> Gravel Plant Mix Reclaimed Base and Bituminous Concrete Concrete Gravel 	<p>Functional Class</p> <ul style="list-style-type: none"> 1 - Interstate System 2 - Other Freeways and Expressways 3 - Principal Arterial 4 - Minor Arterial 5 - Major Collector 6 - Minor Collector <p>Speed Zones</p> <p>15 20 25 30 35 40 45 50 55 60 65</p>	<p>Curves</p> <ul style="list-style-type: none"> Left (degrees) Right <p>Grades</p> <ul style="list-style-type: none"> Up grade Down grade <p>Road Widths</p> <p>(ft)</p>	<p>Traffic Counters</p> <ul style="list-style-type: none"> Continuous (CTC) Weight-In-Motion (WIM) Short-Term, Scheduled Short-Term, Unscheduled <p>AADT</p> <p>(count)</p>	<p>Crash Locations</p> <ul style="list-style-type: none"> Fatal Injury Property Damage Only Unknown Crash Type <p>High Crash Locations (HCL's)</p> <p>Sections (& Intersections)</p> <p>HCL No. 1: 1-100 (1-10) HCL No. 2: 201-300 (21-30) HCL No. 3: 301-400 (31-40) HCL No. 4: 401-800 (41-113)</p>	<p>Mileage by Functional Class By Sheet</p> <p>010-1 3 - Other Principal Arterial 6.869</p> <p>Page Total Mileage: 6.869 mi</p>	<p>Mileage by Town By Sheet</p> <p>BENNINGTON - V009-0202 6.869 of 6.869</p> <p>Page Total Mileage: 6.869 mi</p>	<p>DISTRICT</p> <p>1</p>	<p>TOWN</p> <p>BENNINGTON</p>	<p>Date: 12/02/19</p> <p>1 of 1 TWN mileage: 0.0 to 6.869</p>	<p>ROUTE</p> <p>VT-9</p> <p>ETE mileage: 0.0 to 6.869</p>
--	--	--	---	---	---	--	---------------------------------	--------------------------------------	---	--