
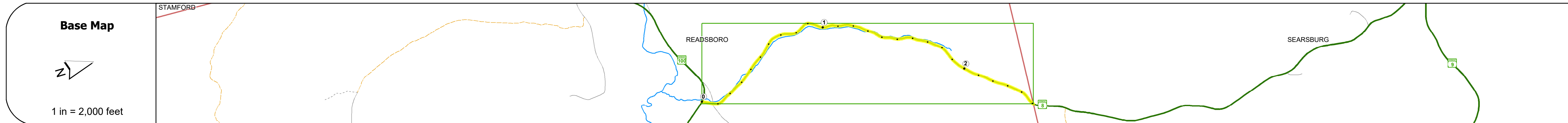
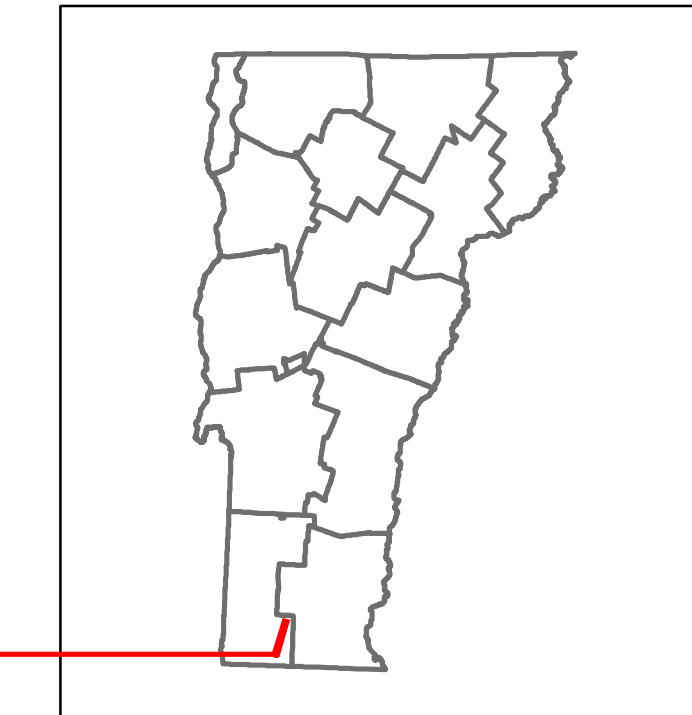



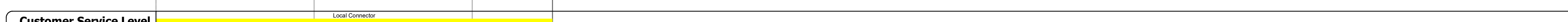









DISTRICT	TOWN	ROUTE
1	READSBORO	VT-8




STRUCTURE DESCRIPTIONS

Bridge 1:
Slab - 1928
Structure No. 200101000102092
Length: 29'
Width: 34.2'
Facility Carried: VT 08 ML
Structure Type: CONCRETE SLAB
Features Intersected: BROOK
Surface: Bituminous
Maintenance/Ownership: State

Culvert 2:
Culvert - 2007
Structure No. 300101000202091
Length: 13'
Width: 26.0'
Under Clearance: 5.5'
Facility Carried: VT08
Structure Type: SEGMENTAL RC BOX
Features Intersected: DEERFIELD RIVER
Maintenance: State



Year	ADT
2018	710
2017	710
2016	700
2015	700
2014	660



Historic Projects		Functional Class		Curves		Grades		Traffic Counters		Crash Locations		Mileage by Functional Class By Sheet		Mileage by Town By Sheet		DISTRICT	TOWN	Date: 12/02/19	ROUTE
Unknown	Bituminous Concrete	1 - Interstate System	3 - Principal Arterial	Left	Right	Continuous (CTC)	Fatal	1 - 100 (1 - 10)	Continuous (CTC)	Property Damage Only	0101	5 - Major Collector	2.507	READSBORO - V008-0209	2.507 of 2.507	1	READSBORO	1 of 1	VT-8
Retreatment	Bituminous Macadam	2 - Other Freeways and Expressways	4 - Minor Arterial	Left	Right	Weight-In-Motion (WIM)	Injury	101 - 200 (11 - 20)	Short-Term, Scheduled	Unknown Crash Type	Page Total Mileage: 2.507 mi			Page Total Mileage: 2.507 mi				ETE mileage: 0.0 to 2.507	