

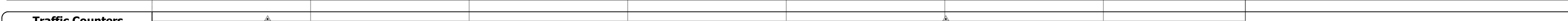





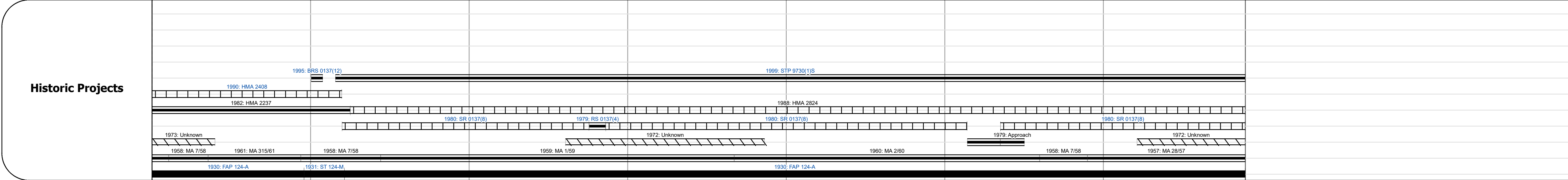


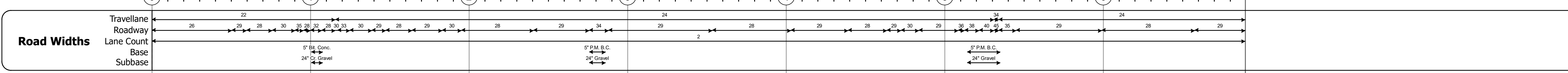
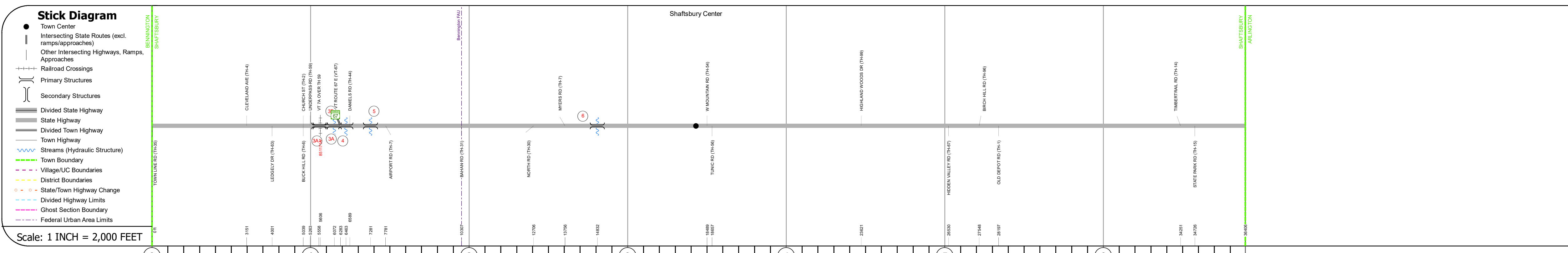
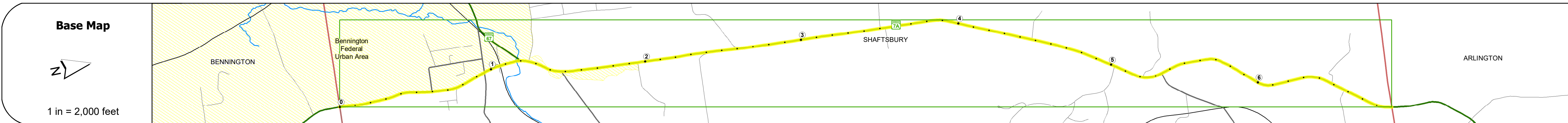
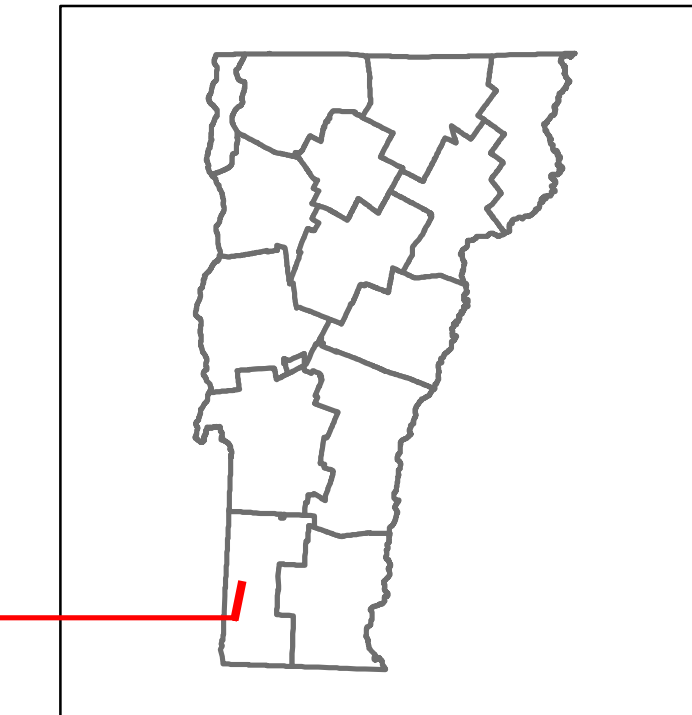


Route Log and Progress Chart

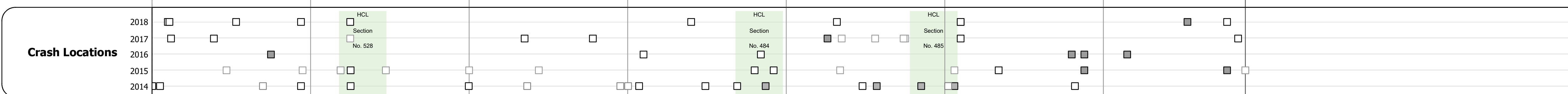
DRAFT

Please Note: Errors and Omissions May Exist.
Contact the VTrans Mapping Section with questions or concerns.

DISTRICT	TOWN	ROUTE
1	SHAFTSBURY	VT-7A



Year	Station 0-1	Station 1-2	Station 2-3	Station 3-4	Station 4-5	Station 5-6
2018	6300	5900	5000	6000	5100	3400
2017	6600	6000	5100	6100	5000	3500
2016	7000	6000	5100	6300	5000	3700
2015	7300	6100	5200	6400	4900	3800
2014	7400	6400	5500	6200	4900	3800



STRUCTURE DESCRIPTIONS

- Culvert 3A:**
Culvert - 1995
Structure No. 200137003A02132
Length: 23'
Under Clearance: 11.75'
Facility Carried: VT 7A ALT
Structure Type: MULTI PLATE ARCH
Features Intersected: VT 7A OVER TH 59
Maintenance/Ownership: State
- Culvert 3A1:**
Culvert - 1995
Structure No. 20013703A102132
Length: 36'
Under Clearance: 22.83'
Facility Carried: VT 7A ALT
Structure Type: MULTI PLATE ARCH
Features Intersected: VT 7A OVER VT RR
Maintenance/Ownership: State
- Bridge 3B:**
Slab - 1931
Structure No. 300137003B02131
Length: 19'
Width: 34.5'
Under Clearance: 5.0'
Facility Carried: VT7A
Structure Type: CONCRETE SLAB
Features Intersected: BROOK
Surface: Bituminous
Maintenance: State
- Bridge 4:**
Slab - 1931
Structure No. 300137000402131
Length: 14'
Width: 35.4'
Under Clearance: 3.0'
Facility Carried: VT7A
Structure Type: CONCRETE SLAB
Features Intersected: BROOK
Surface: Bituminous
Maintenance: State
- Culvert 5:**
Culvert - 1931
Structure No. 300137000502131
Length: 16'
Under Clearance: 3.0'
Facility Carried: VT7A
Structure Type: RC BOX WIDE W/ SLAB
Features Intersected: PARAN CREEK
Maintenance: State
- Culvert 6:**
Culvert - 1978
Structure No. 300137000602131
Length: 10'
Under Clearance: 6.0'
Facility Carried: VT7A
Structure Type: CGMPPA
Features Intersected: PARAN CREEK
Maintenance: State

Historic Projects <ul style="list-style-type: none"> Unknown Retreatment Resurface Bituminous Mix Skinny Mix Bituminous Seal 	Functional Class <ul style="list-style-type: none"> 1 - Interstate System 2 - Other Freeways and Expressways 3 - Principal Arterial 4 - Minor Arterial 5 - Major Collector 6 - Minor Collector 	Curves <ul style="list-style-type: none"> Left Right 	Grades <ul style="list-style-type: none"> Up Down 	Traffic Counters <ul style="list-style-type: none"> Continuous (CTC) Weight-In-Motion (WIM) Short-Term, Scheduled Short-Term, Unscheduled 	Crash Locations <ul style="list-style-type: none"> Fatal Injury Property Damage Only Unknown Crash Type 	Mileage by Functional Class By Sheet 0137 5 - Major Collector 6.895	Mileage by Town By Sheet SHAFTSBURY - V007A0213 6.895 of 6.895	DISTRICT 1	TOWN SHAFTSBURY	Date: 12/02/19	ROUTE VT-7A ETE mileage: 3.035 to 9.93
--	--	--	---	---	---	---	--	----------------------	---------------------------	-----------------------	---