








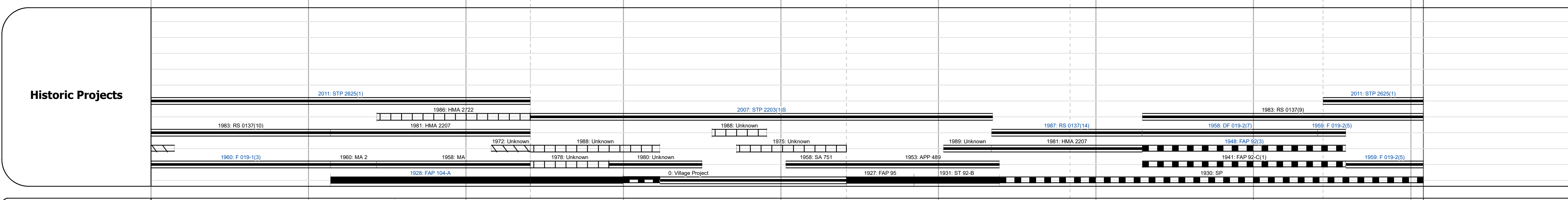
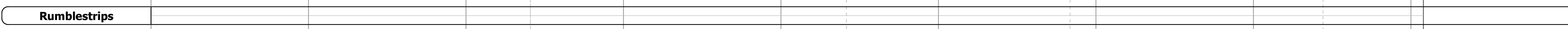
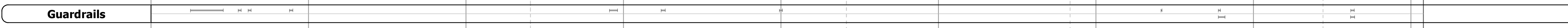

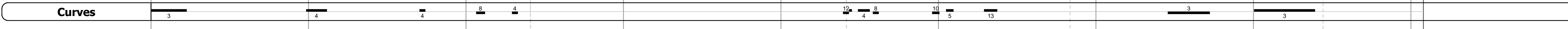
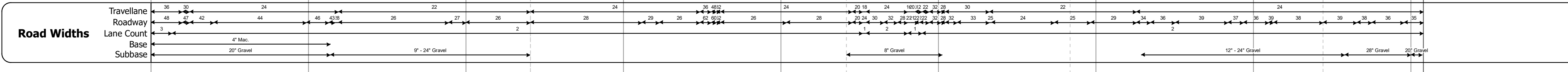
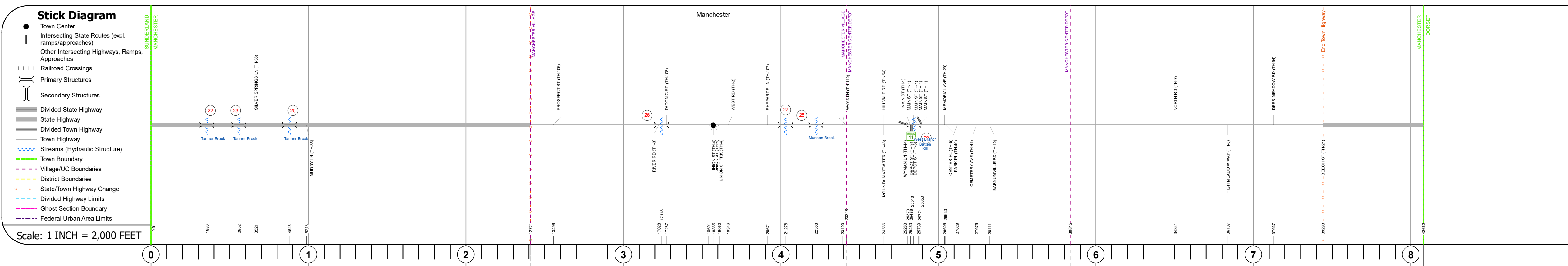
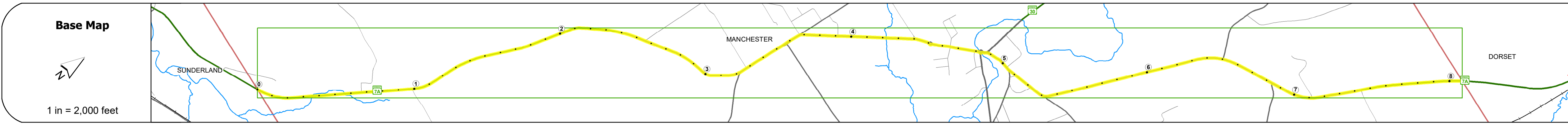
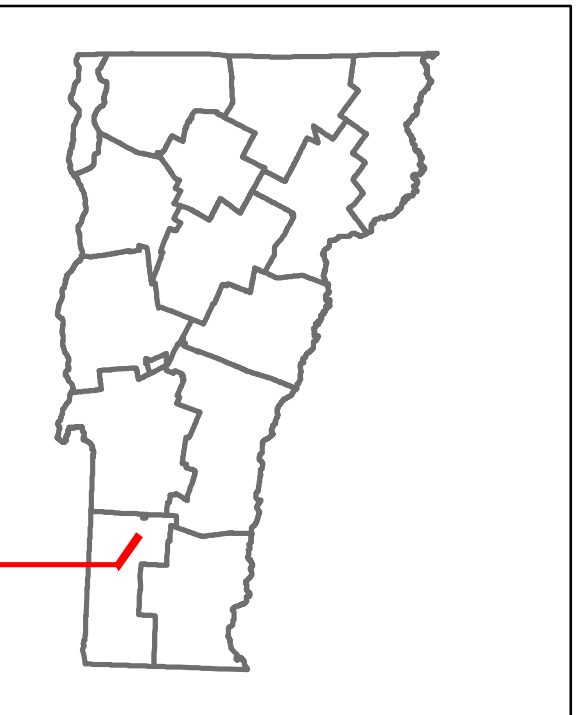


Route Log and Progress Chart

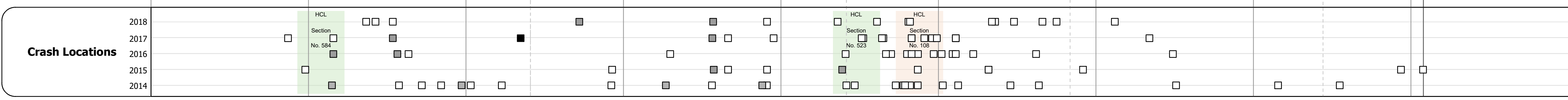
DRAFT

Please Note: Errors and Omissions May Exist.
Contact the VTTrans Mapping Section with questions or concerns.

DISTRICT	TOWN	ROUTE
1	MANCHESTER	VT-7A



Year	AADT Counts								
	4300	4300	4200	4200	4900	5800	6100	4900	4200
Year	Crash Locations								
	4	4	4	4	4	4	4	4	4



Historic Projects		Functional Class		Curves		Grades		Traffic Counters		Crash Locations		Mileage by Functional Class By Sheet		Mileage by Town By Sheet	
Unknown	Bituminous Concrete	1 - Interstate System	3 - Principal Arterial	Left	Right	Fatal	Property Damage Only	015-1	4 - Minor Arterial	0.059	MANCHESTER - V007A0206	8.08 of 8.08	DISTRICT	TOWN	Date: 12/02/19
Retreatment	Bituminous Macadam	2 - Other Freeways and Expressways	4 - Minor Arterial	Left (down)	Right (down)	Injury	Unknown Crash Type	0137	5 - Major Collector	8.021			1	MANCHESTER	1 of 1
Resurface	Cold Plane and Bituminous Concrete	3 - Other Freeways and Expressways	5 - Major Collector	Left (up)	Right (up)	High Crash Locations (HCL's)									TWN mileage: 0.0 to 8.08
Bituminous Mix	Reclaimed Base and Bituminous Concrete	4 - Other Freeways and Expressways	6 - Minor Collector												ROUTE
Skinny Mix	Concrete	5 - Other Freeways and Expressways													ETE mileage: 18.185 to 26.265
Bituminous Seal	Gravel	6 - Other Freeways and Expressways													