Route Log and Progress Chart

DRAFT

Please Note: Errors and Omissions May Exist.
Contact the VTrans Mapping Section with questions or concerns.

DISTRICT	TOWN	ROUTE
3	WEST RUTLAND	VT-4A

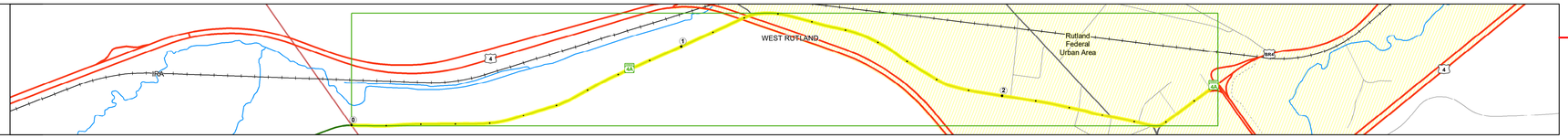

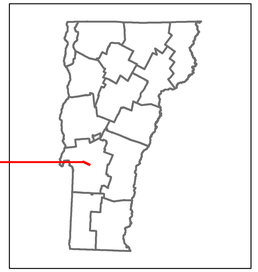

VERMONT 4A

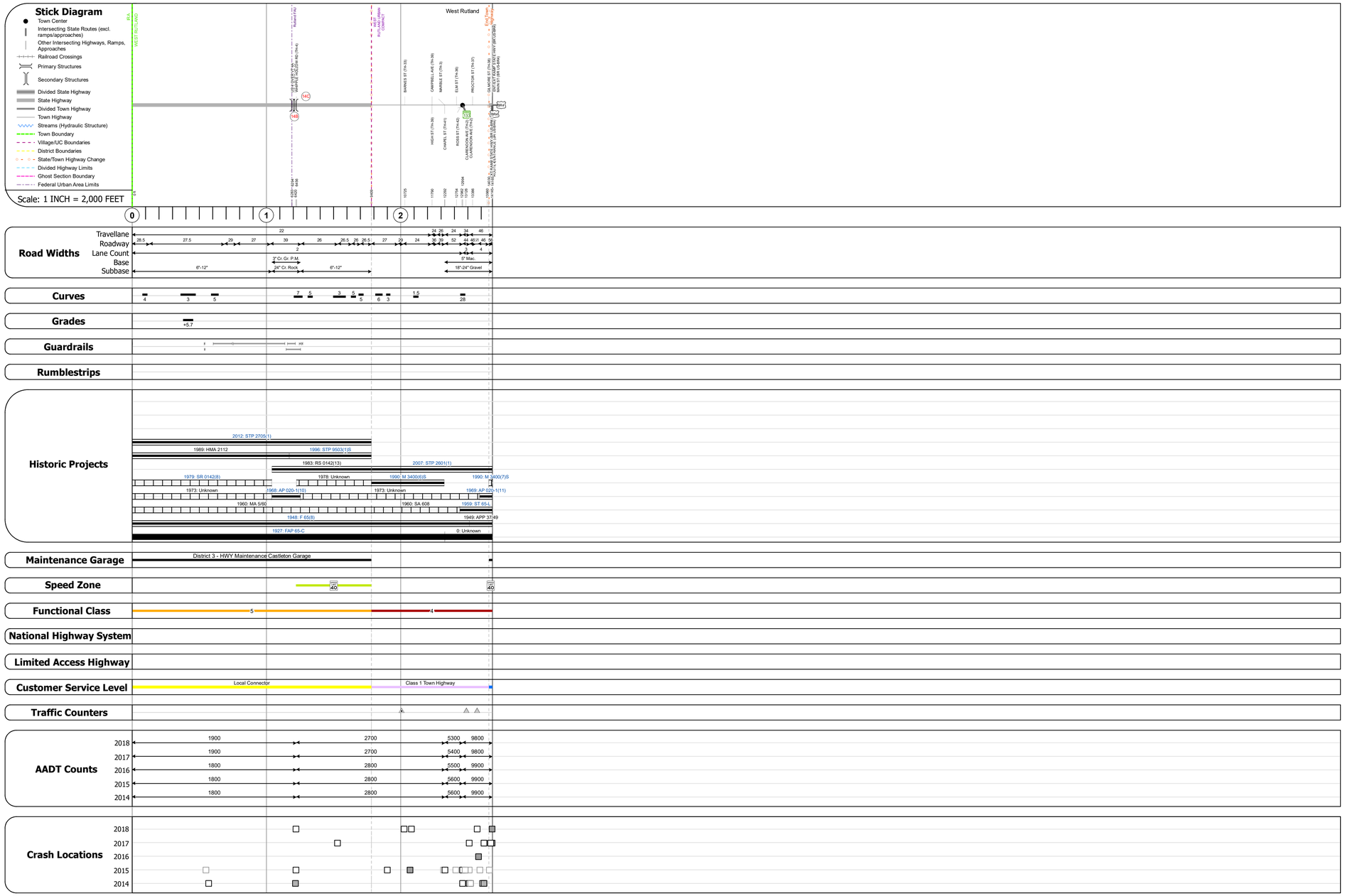

STRUCTURE DESCRIPTIONS

Bridge 14B:
Stringer/multi-beam or girder - 1968
Structure No. 200020014E11282
Length: 294'
Facility Carried: US 04 ML
Structure Type: 3SP CONT ROLLED BEAM
Features Intersected: US 4 OVER VT 4A

Bridge 14C:
Stringer/multi-beam or girder - 1968
Structure No. 200020014W11282
Length: 294'
Facility Carried: US 04 ML
Structure Type: 3SP CONT ROLLED BEAM
Features Intersected: US 4 OVER VT 4A

Historic Projects: Unknown; Retreatment; Resurface; Bituminous Mix; Skinny Mix; Bituminous Seal; Bituminous Concrete; Bituminous Macadam; Cold Plane and Bituminous Concrete; Concrete; Gravel; Surface Treated Gravel; Plant Mix; Reclaimed Base and Bituminous Concrete

Indicated plans available - http://vtransmap01.aot.state.vt.us/rp/dpr/DIwebstore/

Functional Class: 1 - Interstate System; 2 - Other Freeways and Expressways; 3 - Principal Arterial; 4 - Minor Arterial; 5 - Major Collector; 6 - Minor Collector

Speed Zones: 25, 30, 35, 40, 45, 50, 55, 60, 65

Curves: (degrees) Left, Right

Grades: (percent) grade up, grade down

Road Widths (ft)

Traffic Counters: Continuous (CTC); Weigh-In-Motion (WIM); Short-Term, Scheduled; Short-Term, Unscheduled (counter ID)

AADT (count)

Crash Locations: Fatal; Injury; Property Damage Only; Unknown Crash Type

High Crash Locations (HCL's) Sections (& Intersections)
HCL No.
1 - 100 (1 - 10); 101 - 200 (11 - 20); 201 - 300 (21 - 30); 301 - 400 (31 - 40); 401 - 800 (41 - 113)

Mileage by Functional Class By Sheet

3400	4 - Minor Arterial	0.901
0142	5 - Major Collector	1.782

Page Total Mileage: 2.683 mi

Mileage by Town By Sheet

WEST RUTLAND - V004A1128		2.683 of 2.683

Page Total Mileage: 2.683 mi

DISTRICT	TOWN	Date: 12/02/19	ROUTE
3	WEST RUTLAND	1 of 1 TWN mileage: 0.0 to 2.683	VT-4A ETE mileage: 11.48 to 14.163

For More Information Contact - Vermont Agency of Transportation, Policy, Planning and Intermodal Development Division - Mapping Section, 1 National Life Drive, Montpelier, VT 05633-5001 Telephone: 802-828-2600.