
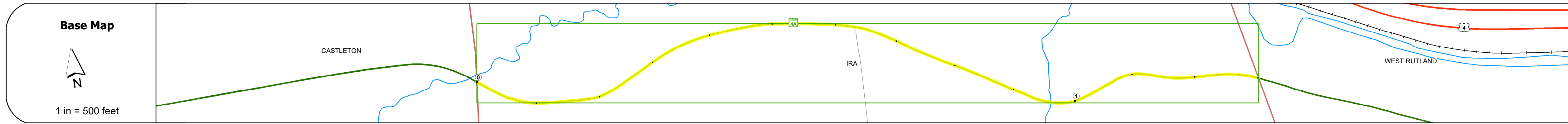
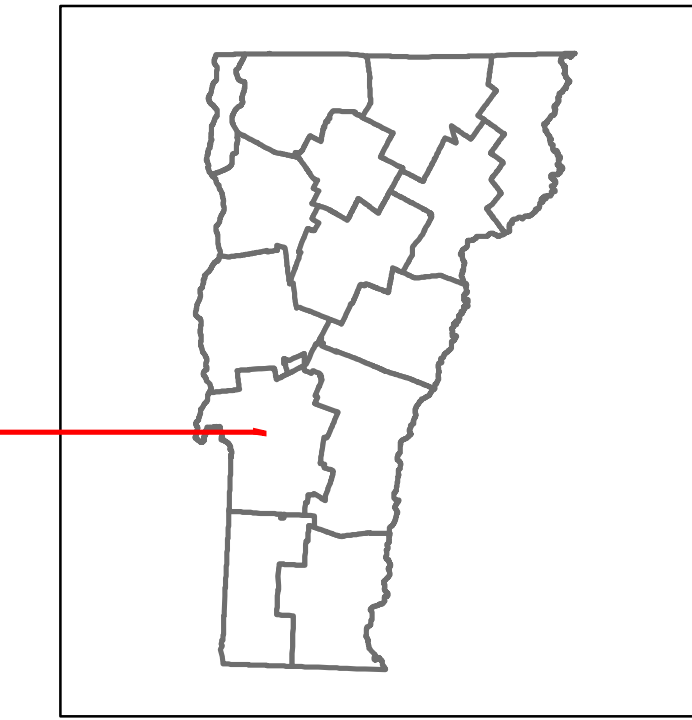


DISTRICT	TOWN	ROUTE
3	IRA	VT-4A



### STRUCTURE DESCRIPTIONS

Bridge 14:  
Slab - 1924  
Structure No. 300142001411091  
Length: 16'  
Width: 33.5'  
Under Clearance: 9.0'  
Facility Carried: VT4A  
Structure Type: CONCRETE SLAB  
Features Intersected: IRA BROOK  
Surface: Bituminous  
Maintenance: State

Road Widths	<table border="1"> <tr> <td>Travellane</td> <td>34</td> <td>27.5</td> <td>28.5</td> <td>27.5</td> <td>28</td> <td>29</td> <td>28</td> </tr> <tr> <td>Roadway</td> <td></td> <td></td> <td></td> <td></td> <td></td> <td></td> <td></td> </tr> <tr> <td>Lane Count</td> <td></td> <td></td> <td></td> <td></td> <td>2</td> <td></td> <td></td> </tr> <tr> <td>Base</td> <td colspan="7">6'-12" Gravel</td> </tr> <tr> <td>Subbase</td> <td colspan="7">0'-0" Gravel</td> </tr> </table>	Travellane	34	27.5	28.5	27.5	28	29	28	Roadway								Lane Count					2			Base	6'-12" Gravel							Subbase	0'-0" Gravel						
Travellane	34	27.5	28.5	27.5	28	29	28																																		
Roadway																																									
Lane Count					2																																				
Base	6'-12" Gravel																																								
Subbase	0'-0" Gravel																																								

Curves	7.3 10 4 6 4 3 11 20 6 7
--------	--------------------------

Grades	+5.3 +7.0 +6.3 -6.6
--------	---------------------

Guardrails	
------------	--

Rumblestrips	
--------------	--

Historic Projects	<ul style="list-style-type: none"> <li>2012: STP 2700(1)</li> <li>1989: HMA 2112</li> <li>1979: SR 0142(B)</li> <li>1973: Unknown</li> <li>1955: APP 0105</li> <li>1950: MA 1158</li> <li>1948: F 65(B)</li> <li>1927: FAP 65-C</li> </ul>
-------------------	--

Maintenance Garage	District 3 - HWY Maintenance Castleton Garage
--------------------	---

Speed Zone	
------------	--

Functional Class	5
------------------	---

National Highway System	
-------------------------	--

Limited Access Highway	
------------------------	--

Customer Service Level	Local Connector
------------------------	-----------------

Traffic Counters	RD15
------------------	------

AADT Counts	<table border="1"> <tr> <td>2018</td> <td>1900</td> </tr> <tr> <td>2017</td> <td>1900</td> </tr> <tr> <td>2016</td> <td>1800</td> </tr> <tr> <td>2015</td> <td>1800</td> </tr> <tr> <td>2014</td> <td>1800</td> </tr> </table>	2018	1900	2017	1900	2016	1800	2015	1800	2014	1800
2018	1900										
2017	1900										
2016	1800										
2015	1800										
2014	1800										

Crash Locations	<p>HCL Section No. 133</p> <p>2018</p> <p>2017</p> <p>2016</p> <p>2015</p> <p>2014</p>
-----------------	--

<b>Historic Projects</b> <ul style="list-style-type: none"> <li>Unknown</li> <li>Retreatment</li> <li>Resurface</li> <li>Bituminous Mix</li> <li>Skinny Mix</li> <li>Bituminous Seal</li> </ul>	<b>Functional Class</b> <ul style="list-style-type: none"> <li>1 - Interstate System</li> <li>2 - Other Freeways and Expressways</li> <li>3 - Principal Arterial</li> <li>4 - Minor Arterial</li> <li>5 - Major Collector</li> <li>6 - Minor Collector</li> </ul>	<b>Curves</b> <ul style="list-style-type: none"> <li>Left (degrees)</li> <li>Right (degrees)</li> </ul>	<b>Grades</b> <ul style="list-style-type: none"> <li>Up (percent)</li> <li>Down (percent)</li> </ul>	<b>Traffic Counters</b> <ul style="list-style-type: none"> <li>Continuous (CTC)</li> <li>Weight-In-Motion (WIM)</li> <li>Short-Term, Scheduled</li> <li>Short-Term, Unscheduled</li> </ul>	<b>Crash Locations</b> <ul style="list-style-type: none"> <li>Fatal</li> <li>Injury</li> <li>Property Damage Only</li> <li>Unknown Crash Type</li> </ul>	<b>Mileage by Functional Class By Sheet</b> 0142 5 - Major Collector 1.301 Page Total Mileage: 1.301 mi	<b>Mileage by Town By Sheet</b> IRA - V004A1109 1.301 of 1.301 Page Total Mileage: 1.301 mi	<b>DISTRICT</b> 3	<b>TOWN</b> IRA	<b>Date:</b> 12/02/19  <b>1 of 1</b> TWN mileage: 0.0 to 1.301 ETE mileage: 10.179 to 11.48	<b>ROUTE</b> VT-4A
--	--	--	---	---	---	---	---	----------------------	--------------------	---	-----------------------